



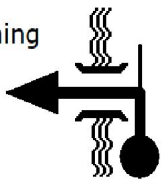
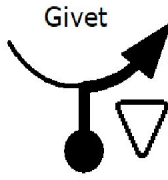

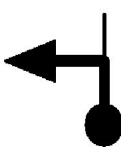








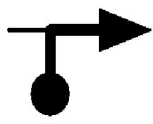

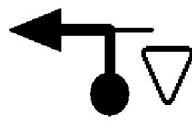
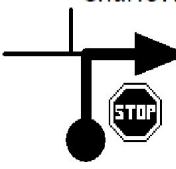
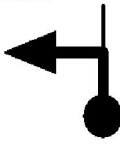




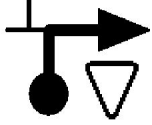

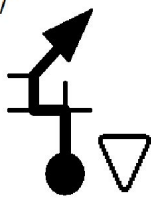


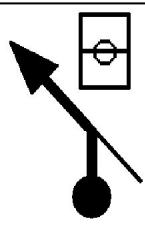
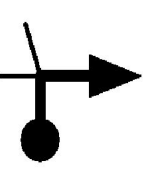
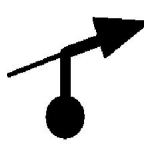
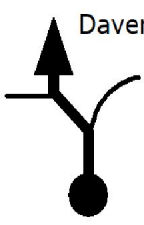


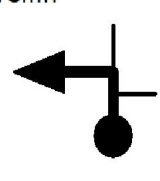
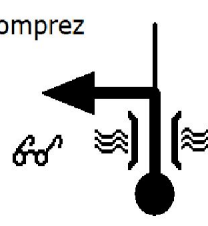


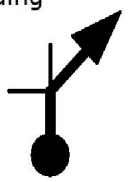
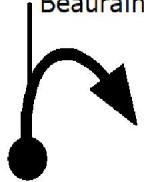
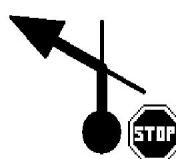
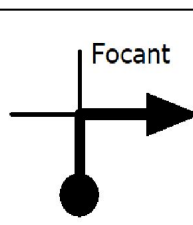



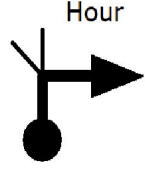
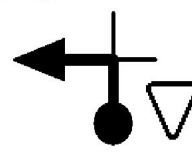
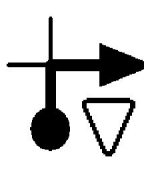
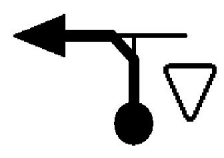
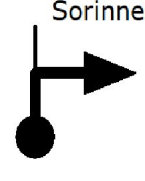
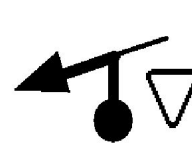
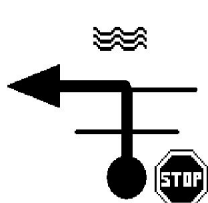


<p>WP</p> <p>www.motobalade.be</p>  <p>→OK</p>	<p>WP</p> <p>Départ : Dinant Arrivée : Dinant Distance : 234 km Réalisé : 09-05-2002 Dernière M à J : 12/07/2020</p> <p>→OK</p>	<p>Dinant</p> <p>WP 1</p>  <p>Départ sur la rive gauche de la Meuse Avenue des Combattants en direction d'Hastière</p> <p>0,0 0,0</p>	<p>Waulsort</p> <p>WP 2</p> <p>Radar</p>  <p>9,5 9,5</p>
<p>Hastière-Lavaux</p> <p>WP 3</p>  <p>N96 Givet</p> <p>3,7 13,2</p>	<p>WP 4</p> <p>N989 Beuraing</p>  <p>5,6 18,8</p>	<p>Heer</p> <p>WP 5</p> <p>Givet</p>  <p>1,3 20,1</p>	<p>WP 6</p>  <p>1,2 21,3</p>
<p>Givet</p> <p>WP 7</p> <p>Grottes de Nichet</p>  <p>1,9 23,2</p>	<p>Givet</p> <p>WP 8</p> <p>Landrichamps D46</p>  <p>0,7 23,9</p>	<p>Fromelennes</p> <p>WP 9</p> <p>Landrichamps D46</p>  <p>2,9 26,8</p>	<p>WP 10</p> <p>Felenne</p>  <p>1,8 28,6</p>
<p>WP 11</p>  <p>0,1 28,7</p>	<p>Felenne</p> <p>WP 12</p> <p>Willerzie</p>  <p>5,9 34,6</p>	<p>Bourseigne-Neuve</p> <p>WP 13</p> <p>Toutes Directions</p>  <p>8,6 43,2</p>	<p>Bourseigne-Neuve</p> <p>WP 14</p>  <p>Willerzie</p> <p>0,2 43,4</p>
<p>WP 15</p> <p>Rienne</p>  <p>1,7 45,1</p>	<p>Rienne</p> <p>WP 16</p>  <p>3,0 48,1</p>	<p>Rienne</p> <p>WP 17</p> <p>N40 Gedinne</p>  <p>0,3 48,4</p>	<p>Rienne</p> <p>WP 18</p>  <p>0,2 48,6</p>
<p>Gedinne</p> <p>WP 19</p> <p>Charleville</p>  <p>4,4 53,0</p>	<p>Membre</p> <p>WP 20</p> <p>Vresse</p>  <p>17,3 70,3</p>	<p>Vresse-sur-Semois</p> <p>WP 21</p> <p>Bouillon</p>  <p>3,7 74,0</p>	<p>WP 22</p> <p>Bouillon</p>  <p>1,8 75,8</p>
<p>WP 23</p> <p>Bouillon</p>  <p>3,7 79,5</p>	<p>Rochehaut</p> <p>WP 24</p> <p>Bouillon</p>  <p>4,5 84,0</p>	<p>Rochehaut</p> <p>WP 25</p> <p>N893 Corbion</p>  <p>0,1 84,1</p>	<p>WP 26</p> <p>Bouillon</p>  <p>6,3 90,4</p>

<p>WP 27</p> <p>Corbion</p> <p>N810 Bouillon</p> <p>3,1 93,5</p>	<p>WP 28</p> <p>Bouillon</p> <p>Arboretum</p> <p>6,8 100,3</p>	<p>WP 29</p> <p>Sedan</p> <p>2,9 103,2</p>	<p>WP 30</p> <p>1,9 105,1</p>
<p>WP 31</p> <p>La Chapelle</p> <p>D977</p> <p>0,6 105,7</p>	<p>WP 32</p> <p>La Chapelle</p> <p>Francheval</p> <p>D4</p> <p>1,8 107,5</p>	<p>WP 33</p> <p>D4a</p> <p>Douzy</p> <p>1,2 108,7</p>	<p>WP 34</p> <p>Francheval</p> <p>Escombres</p> <p>D4</p> <p>4,4 113,1</p>
<p>WP 35</p> <p>Francheval</p> <p>D17</p> <p>Escombres</p> <p>0,4 113,5</p>	<p>WP 36</p> <p>Pouru-aux-Bois</p> <p>Escombres</p> <p>D17</p> <p>3,1 116,6</p>	<p>WP 37</p> <p>Escombres-et-le-Chesnois</p> <p>Messincourt</p> <p>D17</p> <p>3,0 119,6</p>	<p>WP 38</p> <p>Messincourt</p> <p>D19</p> <p>Muno</p> <p>2,6 122,2</p>
<p>WP 39</p> <p>D19a</p> <p>Carignan</p> <p>0,8 123,0</p>	<p>WP 40</p> <p>Florenville</p> <p>0,6 123,6</p>	<p>WP 41</p> <p>2,8 126,4</p>	<p>WP 42</p> <p>Fontenoille</p> <p>3,2 129,6</p>
<p>WP 43</p> <p>Fontenoille</p> <p>Ste Cécile</p> <p>0,6 130,2</p>	<p>WP 44</p> <p>Fontenoille</p> <p>Ste Cécile</p> <p>0,4 130,6</p>	<p>WP 45</p> <p>Sainte-Cécile</p> <p>Ste Cécile</p> <p>1,3 131,9</p>	<p>WP 46</p> <p>Sainte-Cécile</p> <p>Herbeumont</p> <p>0,3 132,2</p>
<p>WP 47</p> <p>Herbeumont</p> <p>3,1 135,3</p>	<p>WP 48</p> <p>N865</p> <p>Bouillon</p> <p>7,8 143,1</p>	<p>WP 49</p> <p>Dohan</p> <p>Bouillon</p> <p>9,3 152,4</p>	<p>WP 50</p> <p>Fays-les-Veneurs</p> <p>N916</p> <p>2,5 154,9</p>
<p>WP 51</p> <p>Les Hayons</p> <p>Fays-les-Veneurs</p> <p>N916</p> <p>1,1 156,0</p>	<p>WP 52</p> <p>Fays-les-Veneurs</p> <p>8,1 164,1</p>	<p>WP 53</p> <p>Fays-les-Veneurs</p> <p>Offagne</p> <p>0,3 164,4</p>	<p>WP 54</p> <p>Fays-les-Veneurs</p> <p>Paliseul</p> <p>0,5 164,9</p>

<p>Paliseul</p> <p>WP 55 Vresse s/ Semois </p> <p>4,6 169,5</p>	<p>WP 56 </p> <p>3,2 172,7</p>	<p>WP 57 Opont </p> <p>0,2 172,9</p>	<p>Opont</p> <p>WP 58 </p> <p>1,0 173,9</p>
<p>Opont</p> <p>WP 59 Porcheresse </p> <p>0,3 174,2</p>	<p>Our</p> <p>WP 60 Porcheresse </p> <p>3,1 177,3</p>	<p>Our</p> <p>WP 61 Daverdisse </p> <p>0,1 177,4</p>	<p>Our</p> <p>WP 62 Porcheresse </p> <p>0,2 177,6</p>
<p>Porcheresse</p> <p>WP 63 Daverdisse </p> <p>3,6 181,2</p>	<p>Daverdisse</p> <p>WP 64 Wellin </p> <p>5,7 186,9</p>	<p>WP 65 Lomprez </p> <p>1,2 188,1</p>	<p>Wellin</p> <p>WP 66 </p> <p>4,7 192,8</p>
<p>Lomprez</p> <p>WP 67 Sohier </p> <p>2,6 195,4</p>	<p>Sohier</p> <p>WP 68 Beauraing </p> <p>1,5 196,9</p>	<p>WP 69 Beauraing </p> <p>0,4 197,3</p>	<p>Beauraing</p> <p>WP 70 </p> <p>1,4 198,7</p>
<p>WP 71 Focant </p> <p>2,3 201,0</p>	<p>WP 72 </p> <p>0,9 201,9</p>	<p>Focant</p> <p>WP 73 Beauraing </p> <p>4,5 206,4</p>	<p>Focant</p> <p>WP 74 Hour </p> <p>0,1 206,5</p>
<p>WP 75 Hour </p> <p>0,2 206,7</p>	<p>Hour</p> <p>WP 76 Houyet </p> <p>4,0 210,7</p>	<p>WP 77 Houyet </p> <p>4,5 215,2</p>	<p>Dinant</p> <p>WP 78 </p> <p>3,4 218,6</p>
<p>WP 79 Sorinnes </p> <p>10,4 229,0</p>	<p>WP 80 N936 </p> <p>3,6 232,6</p>	<p>Dinant</p> <p>WP 81 </p> <p>1,1 233,7</p>	<p>Dinant</p> <p>WP 82 End</p> <p>0,2 233,9</p>