
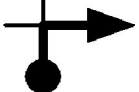







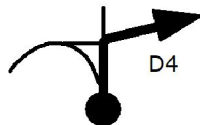
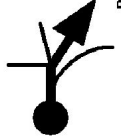
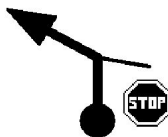

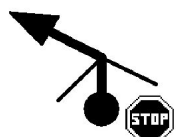

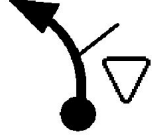
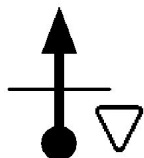


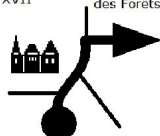

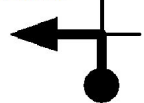
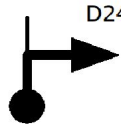
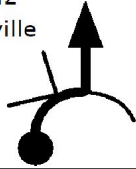


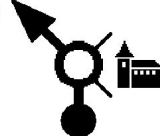




MC Saint Servais

Nom de balade : 08 Douzy Sedan V2

Distance : 219,9km

<p>WP</p> <p>www.motobalade.be</p>  <p>OK</p>	<p>WP</p> <p>Départ : Douzy Arrivée : Sedan Distance : 220km Réalisé : 28-08-2011 Dernière M à J : 6-09-2020</p> <p>OK</p>	<p>Douzy</p> <p>WP 1</p> <p>Départ Place du 11 novembre à Douzy</p> <p>0,0 0,0</p>	<p>WP 2</p> <p>D4 Remilly-A</p>  <p>0,4 0,4</p>
<p>Remilly-Aillicourt</p> <p>WP 3</p> <p>D4 Mouzon</p>  <p>4,0 4,4</p>	<p>Villers-devant-Mouzon</p> <p>WP 4</p>  <p>4,2 8,6</p>	<p>Autrecourt-et-Pourron</p> <p>WP 5</p> <p>Mouzon D27</p>  <p>1,0 9,6</p>	<p>Mouzon</p> <p>WP 6</p> <p>D19 Buzancy</p>  <p>2,9 12,5</p>
<p>Beaumont-en-Argonne</p> <p>WP 7</p> <p>Belval D4</p>  <p>8,1 20,6</p>	<p>WP 8</p> <p>D4 Belval</p>  <p>0,5 21,1</p>	<p>WP 9</p> <p>D4</p>  <p>4,9 26,0</p>	<p>WP 10</p> <p>Vaux-en-Dieulet</p>  <p>2,6 28,6</p>
<p>Vaux-en-Dieulet</p> <p>WP 11</p>  <p>2,3 30,9</p>	<p>WP 12</p>  <p>1,2 32,1</p>	<p>WP 13</p> <p>D24 Bar les Buzancy</p>  <p>4,8 36,9</p>	<p>Bar-lès-Buzancy</p> <p>WP 14</p> <p>D947</p>  <p>1,1 38,0</p>
<p>Buzancy</p> <p>WP 15</p> <p>D6 Thénorgues</p>  <p>1,5 39,5</p>	<p>Buzancy</p> <p>WP 16</p>  <p>0,1 39,6</p>	<p>Buzancy</p> <p>WP 17</p>  <p>0,2 39,8</p>	<p>WP 18</p> <p>D946 St Juvin</p>  <p>11,3 51,1</p>
<p>WP 19</p> <p>St Juvin D55</p>  <p>4,2 55,3</p>	<p>Saint-Juvin</p> <p>WP 20</p> <p>Eglise fortifiée du XVII Route des Forêts</p>  <p>0,5 55,8</p>	<p>Saint-Juvin</p> <p>WP 21</p> <p>Route des Forêts Lacs et Abbayes</p>  <p>0,2 56,0</p>	<p>Saint-Juvin</p> <p>WP 22</p> <p>D946 Fléville</p>  <p>0,2 56,2</p>
<p>L'Espérance</p> <p>WP 23</p> <p>Apremont sur Air D242</p>  <p>8,6 64,8</p>	<p>Apremont</p> <p>WP 24</p> <p>D442 Binarville</p>  <p>0,8 65,6</p>	<p>WP 25</p> <p>Apremont Cimetière Militaire Allemand 14-18</p>  <p>2,2 67,8</p>	<p>WP 26</p> <p>Binarville D63</p>  <p>6,4 74,2</p>
<p>Binarville</p> <p>WP 27</p> <p>Vienne le Château D63</p>  <p>0,8 75,0</p>	<p>WP 28</p> <p>Camp Moreau</p> <p>2,2 77,2</p>	<p>WP 29</p> <p>St Thomas en Arg. Cimetière Militaire Français</p>  <p>2,4 79,6</p>	<p>Vienne-le-Château</p> <p>WP 30</p> <p>D67 La Harazée</p>  <p>1,3 80,9</p>

MC Saint Servais

Nom de balade : 08 Douzy Sedan V2



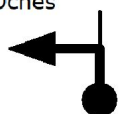

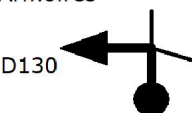
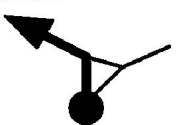

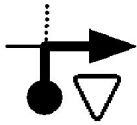

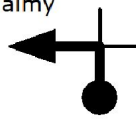
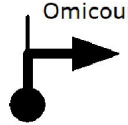
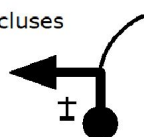

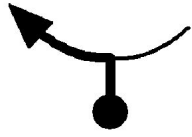



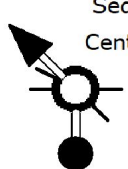
Distance : 219,9km

WP 31 Varennes en Argonne 4,3 85,2 D38	WP 32 La Haute Chevauchée 4,8 90,0 	WP 33 Ossuaire de la Haute-Chevauchée 2,5 92,5 	WP 34 Lachalade Cimetiere Nationale de la Forestière 2,9 95,4
Bois Bachin WP 35 D2c 8,7 104,1 	Les Islettes WP 36 D2c 0,6 104,7 	Les Islettes WP 37 D2 Le Neufour 0,3 105,0 	Le Claon WP 38 Florent en A D2d 4,1 109,1
Florent-en-Argonne WP 39 Ste Ménéhould D85 1,8 110,9 	Florent-en-Argonne WP 40 Ste Ménéhould D85 0,1 111,0 	WP 41 Ste Ménéhould Essence à 1,7 km D85e 5,6 116,6 	Sainte-Menehould WP 42 Moiremont D63 0,9 117,5
Vienne-la-Ville WP 43 Vienne le Ch D63 8,5 126,0 	WP 44 St Thomas en Argonn D666 1,5 127,5 	Saint-Thomas-en-Argonne WP 45 	Saint-Thomas-en-Argonne WP 46 D666 Servon 0,2 129,0
Servon-Melzicourt WP 47 La Mare aux Boeufs 3,6 132,6 	Servon-Melzicourt WP 48 	Servon-Melzicourt WP 49 La Mare aux Boeufs 0,2 133,0 D66 	WP 50 D221a Condé les Autry 3,2 136,2
Condé-lès-Autry WP 51 D221 Autry 1,9 138,1 	WP 52 D21 Autry 0,9 139,0 	Autry WP 53 D4 Lançon 1,5 140,5 	WP 54 D41 Lançon 1,4 141,9
WP 55 Grandpré 8,5 150,4 	Grandpré WP 56 D946 Vouziers 4,4 154,8 	WP 57 Talma 1,5 156,3 	WP 58 D947 9,6 165,9
Boult-aux-Bois WP 59 Belleville s/ Bar D42 2,2 168,1 	Belleville-et-Châtillon-sur- WP 60 D42 1 3,0 171,1 	Châtillon-sur-Bar WP 61 Brioules s/ B D19 1,9 173,0 	Brioules-sur-Bar WP 62 Toutes Directions D19 2,8 175,8

MC Saint Servais

Nom de balade : 08 Douzy Sedan V2

Distance : 219,9km

<p>Brieulles-sur-Bar</p> <p>WP 63 D12 Authe</p>  <p>0,3 176,1</p>	<p>WP 64 St Pierremont D19</p>  <p>0,5 176,6</p>	<p>Saint-Pierremont</p> <p>WP 65 D24 Oches</p>  <p>5,9 182,5</p>	<p>Oches</p> <p>WP 66 D24 La Berlière</p>  <p>3,1 185,6</p>
<p>La Berlière</p> <p>WP 67 Les Grandes Armoires D130</p>  <p>2,2 187,8</p>	<p>Les Grandes-Armoises</p> <p>WP 68 D30 Le Chesne</p>  <p>2,9 190,7</p>	<p>WP 69 Bataille de Stonne</p>  <p>0,4 191,1</p>	<p>WP 70 Bataille de Stonne Lac</p> <p>0,9 192,0</p>
<p>WP 71</p>  <p>2,5 194,5</p>	<p>Chémery-sur-Bar</p> <p>WP 72 D977 Sedan</p>  <p>6,7 201,2</p>	<p>Chémery-sur-Bar</p> <p>WP 73 D24 Malmy</p>  <p>0,5 201,7</p>	<p>Malmy</p> <p>WP 74 D24 Omicourt</p>  <p>1,4 203,1</p>
<p>WP 75 Promenade des ecluses</p>  <p>6,8 209,9</p>	<p>WP 76 Tunnel de Saint-Aignan</p>  <p>0,5 210,4</p>	<p>WP 77 D24</p>  <p>0,5 210,9</p>	<p>Saint-Aignan</p> <p>WP 78 Villers s/ Bar D24</p>  <p>0,3 211,2</p>
<p>Villers-sur-Bar</p> <p>WP 79 Charleville M D24</p>  <p>3,5 214,7</p>	<p>WP 80 D764 Donchery</p>  <p>1,5 216,2</p>	<p>Sedan</p> <p>WP 81 Sedan Centre</p>  <p>3,6 219,8</p>	<p>Sedan</p> <p>WP 82 FIN</p> <p>0,2 220,0</p>
<p>WP</p>	<p>WP</p>	<p>WP</p>	<p>WP</p>
<p>WP</p>	<p>WP</p>	<p>WP</p>	<p>WP</p>
<p>WP</p>	<p>WP</p>	<p>WP</p>	<p>WP</p>