

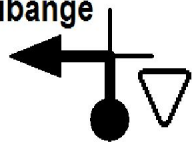
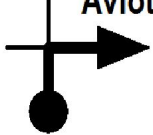

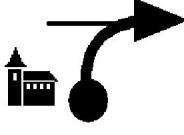





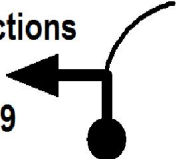
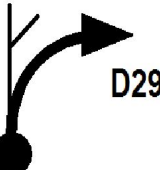
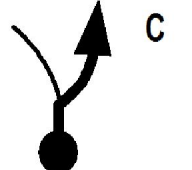
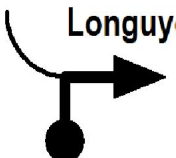
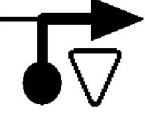
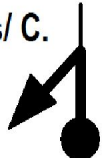



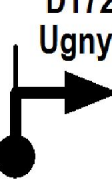
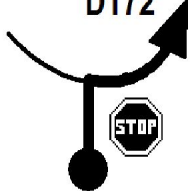

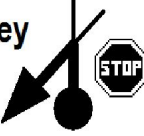



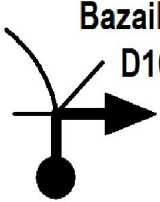
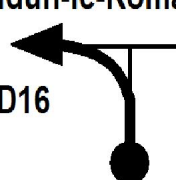
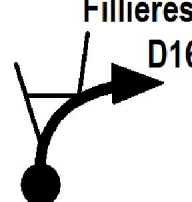
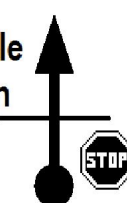
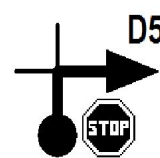
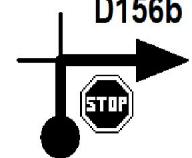
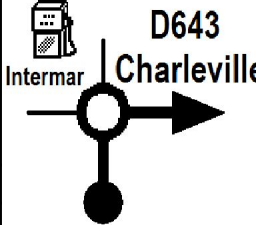
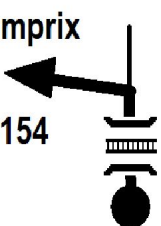

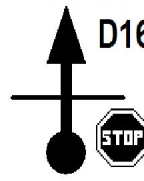
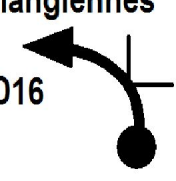
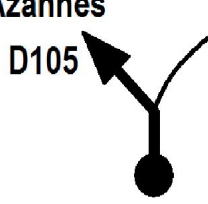
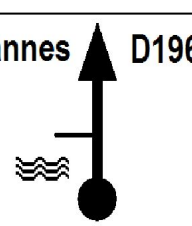

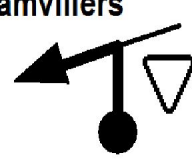

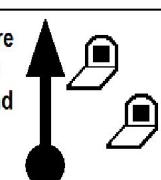
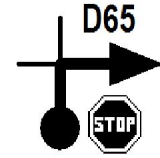
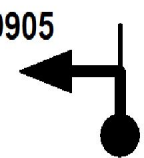

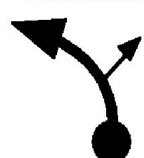

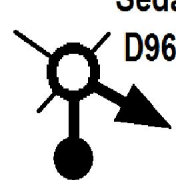
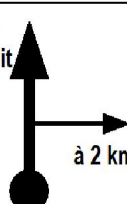
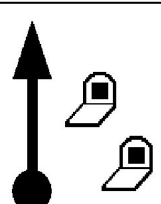

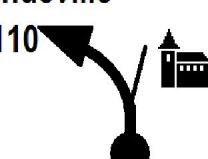


<p>WP www.motobalade.be</p>  <p>→OK</p>	<p>WP Départ : Orval Arrivée : Florenville Distance : 215km Réalisé : 08-2011 Dernière M à J : 1-10-2014</p> <p>→OK</p>	<p>Abbay d'Orval</p> <p>WP 1</p> <p>DEBUT Abbay d'Orval</p>  <p>Direction Aubange</p> <p>0,0 0,0</p>	<p>WP 2 N88 Aubange</p>  <p>0,5 0,5</p>
<p>Limes</p> <p>WP 3 N895 Avioth</p>  <p>4,9 5,4</p>	<p>WP 4  France Département de la Meuse</p> <p>0,3 5,7</p>	<p>Breux</p> <p>WP 5 Avioth</p>  <p>4,1 9,8</p>	<p>Avioth</p> <p>WP 6  </p> <p>Basilique Notre Dame d'Avioth</p> <p>2,1 11,9</p>
<p>Thonnelle</p> <p>WP 7 Montmedy D643</p>  <p>2,6 14,5</p>	<p>Montmédy</p> <p>WP 8 D118 Villécloye</p>  <p>6,2 20,7</p>	<p>WP 9 Département de la Meurthe et Moselle</p> <p>9,6 30,3</p>	<p>Charency-Vezin</p> <p>WP 10 D29c Charency</p>  <p>2,5 32,8</p>
<p>Charency-Vezin</p> <p>WP 11 Autres Directions D29</p>  <p>0,8 33,6</p>	<p>Charency-Vezin</p> <p>WP 12 Allondrelle D29</p>  <p>0,1 33,7</p>	<p>WP 13 Villancy C</p>  <p>4,0 37,7</p>	<p>WP 14 Haut-Fourneau du Dorlon</p> <p>0,9 38,6</p>
<p>Villancy</p> <p>WP 15 D29b Longuyon</p>  <p>1,6 40,2</p>	<p>WP 16 D618 Verdun</p>  <p>3,0 43,2</p>	<p>Longuyon</p> <p>WP 17 D17 Viviers s/ C.</p>  <p>1,5 44,7</p>	<p>Montigny-sur-Chiers</p> <p>WP 18 Cons-la- Grandville D17</p>  <p>7,6 52,3</p>
<p>Cons-la-Grandville</p> <p>WP 19 Château de Cons- la-Grandville</p>  <p>3,1 55,4</p>	<p>Cons-la-Grandville</p> <p>WP 20 Essence au Luxembourg Rodange à 14 km</p>  <p>0,1 55,5</p>	<p>Cons-la-Grandville</p> <p>WP 21 D172 Ugny</p>  <p>0,1 55,6</p>	<p>Ugny</p> <p>WP 22 D172</p>  <p>2,0 57,6</p>
<p>WP 23 Beuveille D18</p>  <p>2,2 59,8</p>	<p>Beuveille</p> <p>WP 24 D643 Briey</p>  <p>3,0 62,8</p>	<p>Pierrepont</p> <p>WP 25 Cimetière Militaire Allemand 14-18</p>  <p>100m</p> <p>1,5 64,3</p>	<p>Pierrepont</p> <p>WP 26 Nécropole nationale de Pierrepont</p>  <p>1,2 65,5</p>

<p>Boismont</p> <p>WP 27 D16 Laix</p>  <p>3,1 68,6</p>	<p>Bazailles</p> <p>WP 28 Bazailles</p>  <p>1,8 70,4</p>	<p>Bazailles</p> <p>WP 29 Audun-le-Roman</p>  <p>0,2 70,6</p>	<p>Ville-au-Montois</p> <p>WP 30 Filières</p>  <p>1,4 72,0</p>
<p>WP 31 D16 Audun-le-Roman</p>  <p>3,3 75,3</p>	<p>Serrouville</p> <p>WP 32 Audun le Roman</p>  <p>5,9 81,2</p>	<p>Audun-le-Roman</p> <p>WP 33 Piennes</p>  <p>3,2 84,4</p>	<p>Landres</p> <p>WP 34 Intermar Charleville</p>  <p>9,2 93,6</p>
<p>WP 35 Domprix</p>  <p>0,5 94,1</p>	<p>WP 36 Département de la Meuse</p>  <p>5,8 99,9</p>	<p>WP 37 Vaudoncourt</p>  <p>5,1 105,0</p>	<p>Billy-sous-Mangiennes</p> <p>WP 38 Mangiennes</p>  <p>6,6 111,6</p>
<p>Billy-sous-Mangiennes</p> <p>WP 39 Azannes</p>  <p>0,3 111,9</p>	<p>WP 40 Azannes</p>  <p>3,6 115,5</p>	<p>WP 41</p>  <p>0,5 116,0</p>	<p>WP 42 D66 Damvillers</p>  <p>2,8 118,8</p>
<p>WP 43</p>  <p>3,9 122,7</p>	<p>WP 44 Cimetière Militaire Allemand 14-18</p>  <p>0,5 123,2</p>	<p>WP 45 Damvillers</p>  <p>1,4 124,6</p>	<p>WP 46 Ville d/ Chaumont</p>  <p>2,1 126,7</p>
<p>Beaumont-en-Verdunois</p> <p>WP 47</p>  <p>1,3 128,0</p>	<p>WP 48 Vestiges 14-18 PC du Colonel Driant</p>  <p>2,8 130,8</p>	<p>WP 49 Colonel Driant Mort au combat le 22-02-1916</p>  <p>0,2 131,0</p>	<p>Vacherauville</p> <p>WP 50 Sedan</p>  <p>6,9 137,9</p>
<p>WP 51 Haumont Village détruit en 1916</p>  <p>4,9 142,8</p>	<p>WP 52</p>  <p>3,9 146,7</p>	<p>WP 53 Haraumont</p>  <p>7,9 154,6</p>	<p>Haraumont</p> <p>WP 54 Brandeville</p>  <p>2,7 157,3</p>

<p>WP 55</p> <p>Brandeville</p> <p>D110</p> <p>4,9 162,2</p>	<p>WP 56</p> <p>Point de vue sur Brandeville</p> <p>0,7 162,9</p>	<p>Brandeville</p> <p>WP 57</p> <p>Louppy s/ L</p> <p>D110</p> <p>1,9 164,8</p>	<p>WP 58</p> <p>Château Louppy-sur-Loison</p> <p>6,1 170,9</p>
<p>Louppy-sur-Loison</p> <p>WP 59</p> <p>D69 Baàlon</p> <p>1,3 172,2</p>	<p>WP 60</p> <p>Quincy-L</p> <p>5,1 177,3</p>	<p>Quincy-Landzécourt</p> <p>WP 61</p> <p>2,7 180,0</p>	<p>Quincy-Landzécourt</p> <p>WP 62</p> <p>Rue de la Brassine</p> <p>0,1 180,1</p>
<p>WP 63</p> <p>Brouennes</p> <p>D209</p> <p>2,5 182,6</p>	<p>Brouennes</p> <p>WP 64</p> <p>C2 Nepvant</p> <p>2,0 184,6</p>	<p>WP 65</p> <p>D13 Margut</p> <p>5,3 189,9</p>	<p>WP 66</p> <p>Département des Ardennes</p> <p>2,9 192,8</p>
<p>WP 67</p> <p>D52 Villy</p> <p>0,8 193,6</p>	<p>WP 68</p> <p>Fort de Villy la Ferté Ligne Maginot</p> <p>1,0 194,6</p>	<p>Villy</p> <p>WP 69</p> <p>D52 Blagny</p> <p>1,3 195,9</p>	<p>WP 70</p> <p>Carignan D52</p> <p>3,8 199,7</p>
<p>Blagny</p> <p>WP 71</p> <p>Margut D8043</p> <p>0,3 200,0</p>	<p>Blagny</p> <p>WP 72</p> <p>Mairie-Boulang.</p> <p>0,1 200,1</p>	<p>Charbeaux</p> <p>WP 73</p> <p>D48 Puilly</p> <p>80 m</p> <p>4,4 204,5</p>	<p>WP 74</p> <p>Puilly D17</p> <p>1,7 206,2</p>
<p>Puilly-et-Charbeaux</p> <p>WP 75</p> <p>D48 Mogues</p> <p>0,7 206,9</p>	<p>Mogues</p> <p>WP 76</p> <p>Williers D48</p> <p>2,6 209,5</p>	<p>WP 77</p> <p>Florenville D981</p> <p>2,0 211,5</p>	<p>WP 78</p> <p>Belgique</p> <p>1,5 213,0</p>
<p>Florenville</p> <p>WP 79</p> <p>FIN</p> <p>2,3 215,3</p>	<p>WP</p>	<p>WP</p>	<p>WP</p>