





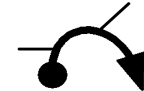


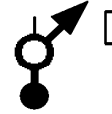

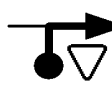
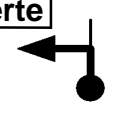
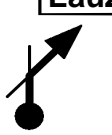

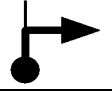

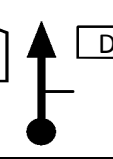
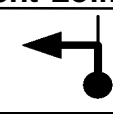
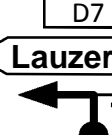
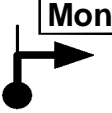
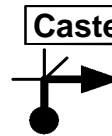
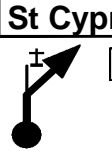
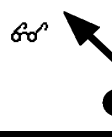
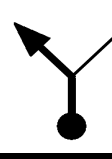


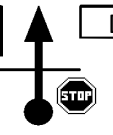

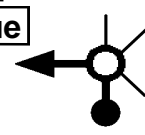

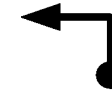
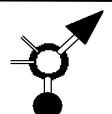




# 18 Balade du Dafy Moto de Montauban

# MotoBalade

WP/KM	Ville / Rue / Direction	WP/KM	Ville / Rue / Direction	WP/KM	Ville / Rue / Direction	WP/KM	Ville / Rue / Direction
Départ : Dafy Montauban Arrivée : Dafy Montauban Distance : 215 km Date création : 08-2013 Dernière M à J : 09-2013		<b>WP 1</b>	<b>Montauban</b> Rue Voltaire 	<b>WP 2</b>	<b>Montauban</b> Rue Voltaire 	<b>WP 3</b>	<b>Montauban</b> D959 Lamothe Cap ville 
	0,0 0,0	<b>WP 4</b>	<b>Birac</b> Radar 	<b>WP 5</b>	<b>Puycornet</b> D20 	<b>WP 6</b>	<b>Lafrançaise</b> Toutes Directions 
	2,1 3,6	<b>WP 7</b>	<b>Lafrançaise</b> Moissac D20 	<b>WP 8</b>	<b>Lafrançaise</b> D927 Moissac 	<b>WP 9</b>	<b>Durfort-Lacapelette</b> Durfort D2 
	17,4 21,0	<b>WP 10</b>	<b>Durfort-Lacapelette</b> Cazes-Mondenard D16 	<b>WP 11</b>	<b>St Quintin</b> D81 	<b>WP 12</b>	<b>Lauzerte</b> D57 
	12,4 33,4	<b>WP 13</b>	<b>Lauzerte</b> D81 	<b>WP 14</b>	<b>Lauzerte</b> 	<b>WP 15</b>	<b>Montcuq</b> D953 
	0,8 34,2	<b>WP 16</b>	<b>Cazes-Mondenard</b> D34 	<b>WP 17</b>	<b>Trejuols</b> D31 	<b>WP 18</b>	<b>Tréjuols</b> D57 
	1,1 35,3	<b>WP 19</b>	<b>St Laurent-Lolmie</b> D29 	<b>WP 20</b>	<b>Saint-Laurent-Lolmie</b> D7 Lauzerte 	<b>WP 21</b>	<b>Montcuq</b> D28 
	2,4 52,4	<b>WP 22</b>	<b>Montcuq</b> Castelnau 	<b>WP 23</b>	<b>Montcuq</b> St Cyprien D55 	<b>WP 24</b>	<b>Belmoura</b> 
	0,5 59,0	<b>WP 25</b>	<b>Escayrac</b> 	<b>WP 26</b>	<b>Escayrac</b> 	<b>WP 27</b>	<b>Escayrac</b> 
	4,5 73,0	<b>WP 28</b>	<b>Castelnau</b> D4 	<b>WP 29</b>	<b>Castelnau</b> D19 	<b>WP 30</b>	<b>Castelnau-Montratier</b> D659 Lalbenque 
	1,1 88,2	<b>WP 31</b>	<b>Castelnau-Montratier</b> 	<b>WP 32</b>	<b>Cahors</b> D820 	<b>WP 33</b>	<b>Lalbenque</b> D820e 
	3,3 93,8	<b>WP 34</b>	<b>Fontanes</b> D19 	<b>WP 35</b>	<b>Cahors</b> D19 		
	11,9 115,0						

Remettre le totalisateur à zéro

215km

www.motobalade.be

1/2

# 18 Balade du Dafy Moto de Montauban

# MotoBalade

WP/KM	Ville / Rue / Direction	WP/KM	Ville / Rue / Direction	WP/KM	Ville / Rue / Direction	WP/KM	Ville / Rue / Direction
<b>WP 36</b>	Lalbenque D19	<b>WP 37</b>	Lalbenque D19	<b>WP 38</b>	Lalbenque Limogne en Q D26	<b>WP 39</b>	Lalbenque Autres Directions D26
0,2 0,2		0,2 0,4		5,9 6,3		0,2 6,5	
<b>WP 40</b>	Lalbenque Villefranche de R D19	<b>WP 41</b>	Puylaroque D171	<b>WP 42</b>	Cayriech C2	<b>WP 43</b>	Cayriech Septfonds D9
0,4 6,9		8,9 15,8		16,3 32,1		1,8 33,9	
<b>WP 44</b>	St Georges C3	<b>WP 45</b>	Lavaurette STOP	<b>WP 46</b>		<b>WP 47</b>	Caylus D926
0,8 34,7		1,7 36,4		3,0 39,4		0,8 40,2	
<b>WP 48</b>	Les 3 Cantons	<b>WP 49</b>		<b>WP 50</b>	Saint-Antonin-Noble D958 Autres Directions	<b>WP 51</b>	Saint-Antonin-Noble Varen D19
1,0 41,2		7,3 48,5		1,0 49,5		0,3 49,8	
<b>WP 52</b>	Goerges de D115 STOP	<b>WP 53</b>		<b>WP 54</b>	Le Bugarel Nègrepelisse D115	<b>WP 55</b>	Nègrepelisse Nègrepelisse D115
0,5 50,3		0,5 50,8		25,8 76,6		6,2 82,8	
<b>WP 56</b>	Nègrepelisse Super U	<b>WP 57</b>	St Etienne de Tulmont D115	<b>WP 58</b>	Montauban D115	<b>WP 59</b>	Saint-Etienne-de-T. Montauban D115
0,5 83,3		0,6 83,9		2,5 86,4		3,1 89,5	
<b>WP 60</b>	Saint-Etienne-de-T. Radar	<b>WP 61</b>	Montauban D115	<b>WP 62</b>	Montauban Centre D115	<b>WP 63</b>	Montauban
1,8 91,3		4,5 95,8		0,2 96,0		0,5 96,5	
<b>WP 64</b>	Montauban Z.I. Nord	<b>WP 65</b>	Montauban Molières	<b>WP 66</b>	Montauban FIN		
0,3 96,8		0,3 97,1		0,1 97,2			