
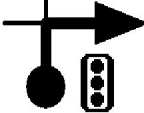




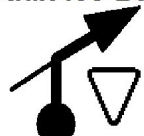
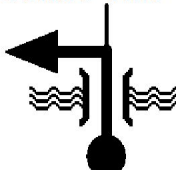
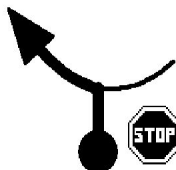




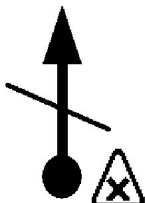
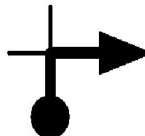
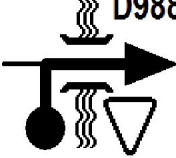
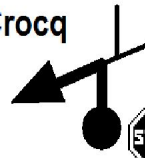

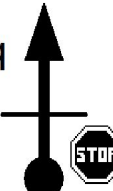
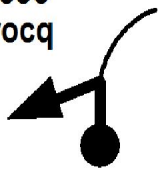
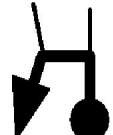
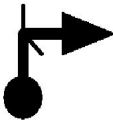




<p><b>WP</b> www.motobalade.be</p>  <p>→OK</p>	<p><b>WP</b> Départ : Montluçon Arrivée : Crocq Distance : 79km Réalisé : 08-2014 Dernière M à J : 09-2014</p> <p>→OK</p>	<p>Montluçon</p> <p><b>WP 1</b> Départ Av Marx Dormoy Montluçon</p> <p>0,0 0,0</p>	<p>Montluçon</p> <p><b>WP 2</b> Office du Tourisme</p>  <p>0,1 0,1</p>
<p>Montluçon</p> <p><b>WP 3</b> Clermont Fd</p>  <p>0,4 0,5</p>	<p>Montluçon</p> <p><b>WP 4</b> Clermont Fd</p>  <p>0,2 0,7</p>	<p>Montluçon</p> <p><b>WP 5</b> Villebret</p>  <p>1,3 2,0</p>	<p><b>WP 6</b> Ste Therence D50</p>  <p>1,4 3,4</p>
<p><b>WP 7</b> Département de la Creuse</p> <p>18,9 22,3</p>	<p><b>WP 8</b> D915 Evaux les Bains</p>  <p>5,5 27,8</p>	<p><b>WP 9</b> Centre Ville</p>  <p>0,4 28,2</p>	<p><b>WP 10</b></p>  <p>0,5 28,7</p>
<p>Lonlevade</p> <p><b>WP 11</b> Château Pionsat D19</p>  <p>4,7 33,4</p>	<p><b>WP 12</b> Fontanières D24</p>  <p>4,2 37,6</p>	<p><b>WP 13</b> Fontauble</p>  <p>4,2 41,8</p>	<p><b>WP 14</b> D25</p>  <p>0,8 42,6</p>
<p><b>WP 15</b></p>  <p>6,4 49,0</p>	<p><b>WP 16</b> Auzances</p>  <p>0,7 49,7</p>	<p><b>WP 17</b> Auzances D988</p>  <p>3,0 52,7</p>	<p>Auzances</p> <p><b>WP 18</b> Crocq</p>  <p>2,3 55,0</p>
<p><b>WP 19</b> Château du Boisquéraud</p>  <p>13,4 68,4</p>	<p>La Maison Rouge</p> <p><b>WP 20</b> D996 Crocq</p>  <p>3,3 71,7</p>	<p><b>WP 21</b> D996 Crocq</p>  <p>5,0 76,7</p>	<p>Crocq</p> <p><b>WP 22</b></p>  <p>1,5 78,2</p>
<p>Crocq</p> <p><b>WP 23</b></p>  <p>0,1 78,3</p>	<p>Crocq</p> <p><b>WP 24</b> Les Tours</p>  <p>0,1 78,4</p>	<p>Crocq</p> <p><b>WP 25</b> FIN</p>  <p>0,1 78,5</p>	<p><b>WP</b></p>