
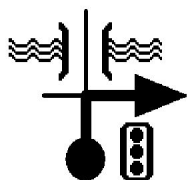
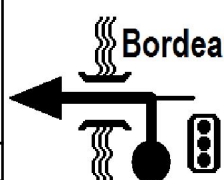
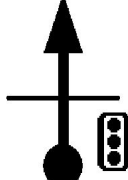

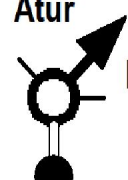


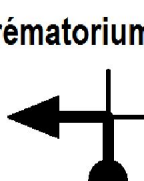


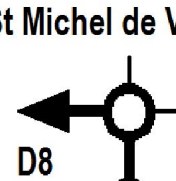
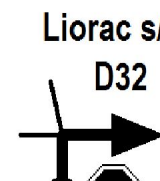

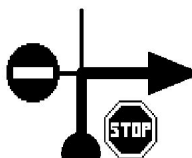
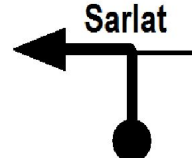

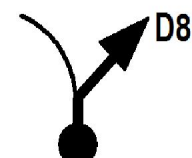
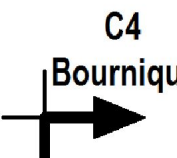
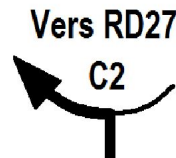
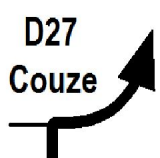




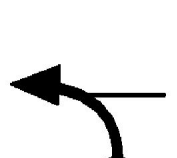
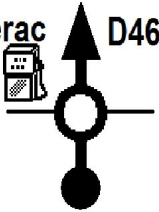
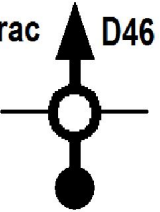
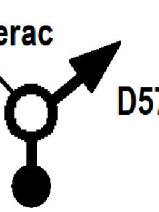

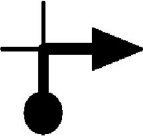
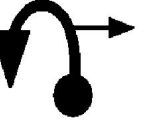
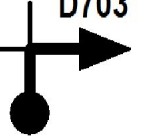
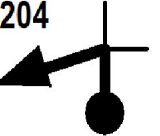
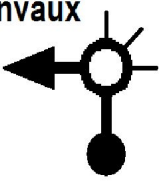
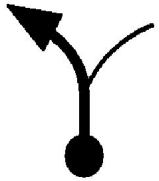
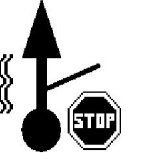

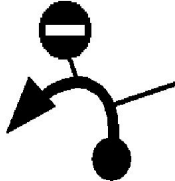






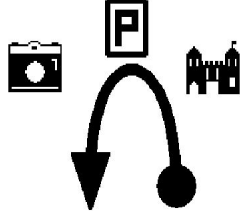
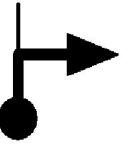


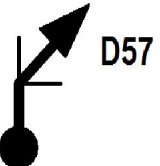
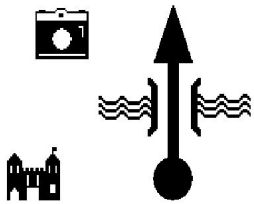


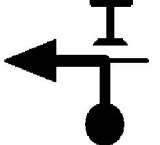

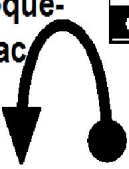
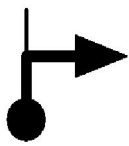


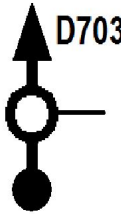
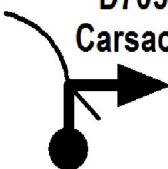









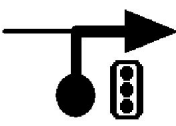

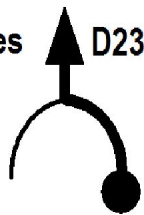


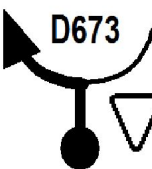








<p>WP www.motobalade.be</p>  <p>→OK</p>	<p>WP Départ : Périgueux Arrivée : Rocamadour Distance : 235 km Réalisé : 08-2014 Dernière M à J : 09-2014</p> <p>→OK</p>	<p>Périgueux</p> <p>WP 1 Départ devant la cathédrale de St Front</p> <p>0,0 0,0</p>	<p>Périgueux</p> <p>WP 2</p>  <p>0,1 0,1</p>
<p>Périgueux</p> <p>WP 3</p>  <p>Bordeaux</p> <p>0,4 0,5</p>	<p>Périgueux</p> <p>WP 4</p>  <p>0,2 0,7</p>	<p>Périgueux</p> <p>WP 5 Brive</p>  <p>0,2 0,9</p>	<p>Périgueux</p> <p>WP 6 Atur</p>  <p>D2</p> <p>0,4 1,3</p>
<p>Atur</p> <p>WP 7 Marsaneix</p>  <p>D2</p> <p>4,7 6,0</p>	<p>WP 8 ND de Sanilhac</p>  <p>D5 e5</p> <p>1,5 7,5</p>	<p>WP 9 Crématorium</p>  <p>1,8 9,3</p>	<p>Notre-Dame-de-Sanilhac</p> <p>WP 10 Eglise-Neuve de Vergt</p>  <p>D8</p> <p>2,6 11,9</p>
<p>Vergt</p> <p>WP 11 Villambard</p>  <p>D8</p> <p>12,0 23,9</p>	<p>WP 12 St Michel de V.</p>  <p>D8</p> <p>2,8 26,7</p>	<p>Sainte-Foy-de-Longas</p> <p>WP 13 Liorac s/ L.</p>  <p>D32</p> <p>15,1 41,8</p>	<p>Sainte-Foy-de-Longas</p> <p>WP 14 Grand Castang</p>  <p>D8</p> <p>0,3 42,1</p>
<p>Lalinde</p> <p>WP 15 Toutes Directions</p>  <p>12,3 54,4</p>	<p>Lalinde</p> <p>WP 16 D703 Sarlat</p>  <p>0,3 54,7</p>	<p>Lalinde</p> <p>WP 17 Sarlat</p>  <p>D8e4</p> <p>0,3 55,0</p>	<p>WP 18 Molières</p>  <p>D8e4</p> <p>0,9 55,9</p>
<p>WP 19</p>  <p>C4 Bourniquel</p> <p>3,9 59,8</p>	<p>WP 20</p>  <p>Vers RD27 C2</p> <p>0,4 60,2</p>	<p>WP 21</p>  <p>D27 Couze</p> <p>1,5 61,7</p>	<p>WP 22 Château de Bannes</p>  <p>C3</p> <p>3,6 65,3</p>
<p>WP 23</p>  <p>Bannes C210</p> <p>0,5 65,8</p>	<p>WP 24</p>  <p>Château de Bannes</p> <p>0,1 65,9</p>	<p>WP 25 Château de Bannes</p>  <p>0,2 66,1</p>	<p>WP 26</p>  <p>0,3 66,4</p>

<p>WP 27</p> <p>D660 Cahors</p> <p>0,5 66,9</p>	<p>WP 28</p> <p>St Avit Sénieur</p> <p>D26</p> <p>1,6 68,5</p>	<p>WP 29</p> <p>St Avit-Sénieur</p> <p>D25</p> <p>3,7 72,2</p>	<p>WP 30</p> <p>D2</p> <p>Alles s/ D.</p> <p>10,4 82,6</p>
<p>WP 31</p> <p>Alles s/ D.</p> <p>D2</p> <p>3,4 86,0</p>	<p>WP 32</p> <p>D51e Limeuil</p> <p>3,5 89,5</p>	<p>WP 33</p> <p>Village de Limeuil</p> <p>1,8 91,3</p>	<p>WP 34</p> <p>D51 Le Bugue</p> <p>0,1 91,4</p>
<p>Limeuil</p> <p>WP 35</p> <p>D31 Ste Alvère</p> <p>0,2 91,6</p>	<p>WP 36</p> <p>Le Bugue</p> <p>D703</p> <p>3,9 95,5</p>	<p>Le Bugue</p> <p>WP 37</p> <p>Centre Ville D703</p> <p>1,6 97,1</p>	<p>Le Bugue</p> <p>WP 38</p> <p>Rouffignac</p> <p>0,2 97,3</p>
<p>Le Bugue</p> <p>WP 39</p> <p>Rouffignac</p> <p>0,3 97,6</p>	<p>Le Bugue</p> <p>WP 40</p> <p>0,1 97,7</p>	<p>Manaurie</p> <p>WP 41</p> <p>D47 Sarlat</p> <p>10,9 108,6</p>	<p>WP 42</p> <p>Grotte du Grand Roc</p> <p>2,3 110,9</p>
<p>Les</p> <p>WP 43</p> <p>2,3 113,2</p>	<p>Les</p> <p>WP 44</p> <p>Sarlat</p> <p>D706</p> <p>0,3 113,5</p>	<p>WP 45</p> <p>Les cabanes du Breuil</p> <p>12,8 126,3</p>	<p>WP 46</p> <p>Le Château du Puymartin</p> <p>0,4 126,7</p>
<p>WP 47</p> <p>Château de Puymartin</p> <p>0,1 126,8</p>	<p>WP 48</p> <p>D47 Sarlat</p> <p>0,2 127,0</p>	<p>WP 49</p> <p>D47</p> <p>0,4 127,4</p>	<p>WP 50</p> <p>Sarlat</p> <p>D6</p> <p>5,3 132,7</p>
<p>Sarlat-la-Canéda</p> <p>WP 51</p> <p>1,6 134,3</p>	<p>Sarlat-la-Canéda</p> <p>WP 52</p> <p>Cahors</p> <p>D704</p> <p>0,2 134,5</p>	<p>Sarlat-la-Canéda</p> <p>WP 53</p> <p>Cahors</p> <p>1,2 135,7</p>	<p>Sarlat-la-Canéda</p> <p>WP 54</p> <p>Périgueux</p> <p>D46</p> <p>1,0 136,7</p>

<p>Sarlat-la-Canéda</p> <p>WP 55 Bergerac D46</p>  <p>0,3 137,0</p>	<p>Sarlat-la-Canéda</p> <p>WP 56 Bergerac D46</p>  <p>0,1 137,1</p>	<p>Sarlat-la-Canéda</p> <p>WP 57 Bergerac D57</p>  <p>0,6 137,7</p>	<p>Beynac-et-Cazenac</p> <p>WP 58 Château de Beynac</p>  <p>8,9 146,6</p>
<p>Beynac-et-Cazenac</p> <p>WP 59 Château Féodal</p>  <p>0,3 146,9</p>	<p>Beynac-et-Cazenac</p> <p>WP 60 Château de Beynac</p>  <p>0,4 147,3</p>	<p>Beynac-et-Cazenac</p> <p>WP 61 St Cyprien D703</p>  <p>0,3 147,6</p>	<p>Beynac-et-Cazenac</p> <p>WP 62 Allas les Mines C204</p>  <p>6,3 153,9</p>
<p>Allas-les-Mines</p> <p>WP 63 Envaux</p>  <p>2,5 156,4</p>	<p>Allas-les-Mines</p> <p>WP 64 Envaux</p>  <p>2,0 158,4</p>	<p>Allas-les-Mines</p> <p>WP 65</p>  <p>0,3 158,7</p>	<p>Allas-les-Mines</p> <p>WP 66</p>  <p>0,9 159,6</p>
<p>Castelnaud</p> <p>WP 67 Castelnaud</p>  <p>0,4 160,0</p>	<p>Les Milandes</p> <p>WP 68 Autres Directions Château des Milandes</p>  <p>1,0 161,0</p>	<p>Castelnaud-la-Chapelle</p> <p>WP 69 Château de Fayarc</p>  <p>2,7 163,7</p>	<p>Castelnaud-la-Chapelle</p> <p>WP 70 St Cybranet D57</p>  <p>2,0 165,7</p>
<p>Castelnaud-la-Chapelle</p> <p>WP 71 Château de Castelnaud</p>  <p>0,1 165,8</p>	<p>Castelnaud-la-Chapelle</p> <p>WP 72 Mairie</p>  <p>0,7 166,5</p>	<p>Castelnaud-la-Chapelle</p> <p>WP 73</p>  <p>0,3 166,8</p>	<p>Castelnaud-la-Chapelle</p> <p>WP 74</p>  <p>0,2 167,0</p>
<p>Castelnaud-la-Chapelle</p> <p>WP 75 Toutes Directions</p>  <p>0,1 167,1</p>	<p>Castelnaud-la-Chapelle</p> <p>WP 76 Toutes Directions</p>  <p>0,3 167,4</p>	<p>Castelnaud-la-Chapelle</p> <p>WP 77 Autres Directions</p>  <p>0,7 168,1</p>	<p>Castelnaud-la-Chapelle</p> <p>WP 78 Autres Directions D57</p>  <p>0,1 168,2</p>
<p>Castelnaud-la-Chapelle</p> <p>WP 79</p>  <p>0,2 168,4</p>	<p>Castelnaud-la-Chapelle</p> <p>WP 80 D703 La Roque Gageac</p>  <p>1,0 169,4</p>	<p>La Roque-Gageac</p> <p>WP 81 Mairie Eglise</p>  <p>2,5 171,9</p>	<p>La Roque-Gageac</p> <p>WP 82</p>  <p>0,1 172,0</p>

<p>La Roque-Gageac</p> <p>WP 83 La Roque-Gageac </p>  <p>0,3 172,3</p>	<p>La Roque-Gageac</p> <p>WP 84</p>  <p>0,3 172,6</p>	<p>La Roque-Gageac</p> <p>WP 85</p>  <p>0,1 172,7</p>	<p>D703 Vitrac</p>  <p>2,5 175,2</p>
<p>Sarlat D703</p>  <p>2,8 178,0</p>	<p>D703 Carsac</p>  <p>0,0 178,0</p>	<p>Château de Montfort </p>  <p>WP 89</p> <p>2,5 180,5</p>	<p>Carsac-Aillac</p> <p>Cahors D704</p>  <p>3,2 183,7</p>
<p>Carsac-Aillac</p> <p>D703 Aillac</p>  <p>WP 91</p> <p>0,1 183,8</p>	<p>Lavoir d'Aillac </p>  <p>WP 92</p> <p>3,0 186,8</p>	<p>D703 Calviac</p>  <p>WP 93</p> <p>0,6 187,4</p>	<p>Département du Lot</p> <p>WP 94</p> <p>13,1 200,5</p>
<p>Souillac</p> <p>Centre Ville D804 </p>  <p>WP 95</p> <p>2,2 202,7</p>	<p>Souillac</p> <p>D820</p>  <p>WP 96</p> <p>1,6 204,3</p>	<p>Souillac</p> <p>D43 Pinsac</p>  <p>WP 97</p> <p>1,3 205,6</p>	<p>Cales D23</p>  <p>WP 98</p> <p>8,6 214,2</p>
<p>WP 99</p>  <p>3,2 217,4</p>	<p>Calès</p> <p>Rocamadour D673 </p>  <p>WP 100</p> <p>0,8 218,2</p>	<p>Bannecoste C5</p>  <p>WP 101</p> <p>2,5 220,7</p>	<p>WP 102</p>  <p>2,4 223,1</p>
<p>Couzou</p>  <p>WP 103</p> <p>5,2 228,3</p>	<p>Couzou</p> <p>Rocamadour D32</p>  <p>WP 104</p> <p>0,3 228,6</p>	<p>Rocamadour </p>  <p>WP 105</p> <p>4,9 233,5</p>	<p>Rocamadour</p> <p>FIN</p> <p>WP 106</p> <p>1,0 234,5</p>
<p>WP</p>	<p>WP</p>	<p>WP</p>	<p>WP</p>