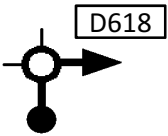
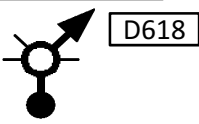
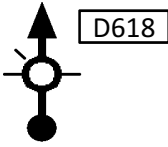
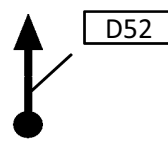


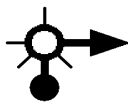
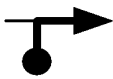


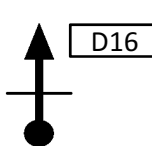

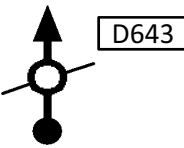
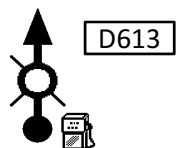


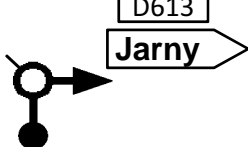
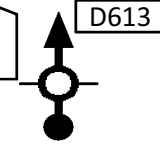
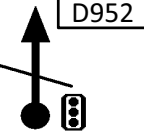

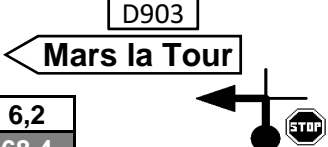

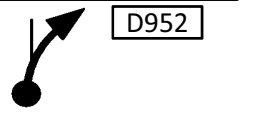
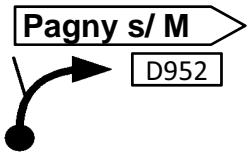
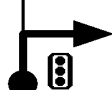
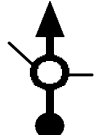
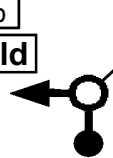
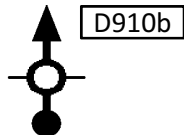
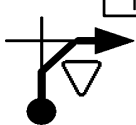
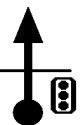

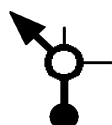


N°11 -> Rodange à Baume-les-Dames

MotoBalade

WP/KM	Ville / Rue / Direction	WP/KM	Ville / Rue / Direction	WP/KM	Ville / Rue / Direction	WP/KM	Ville / Rue / Direction
Départ : Rodange Arrivée : Baume-les-Dames Distance : 371 km Date création : 04-2012 Dernière M à J : 11-2012		WP 1 Rodange Start Pompe essence	WP 2 France Département Meurthe-et-Moselle	WP 3 			
0,0 0,0		0,0 0,0		0,5 0,5		0,2 0,7	
WP 4 Longlaville Autres Directions 	WP 5 Reims 	WP 6 Reims 	WP 7 Radar				
0,3 1,0		0,7 1,7		0,3 2,0		2,4 4,4	
WP 8 Longwy 	WP 9 Longwy 	WP 10 Longwy Z.I. Pulventeux 	WP 11 Longwy 				
3,8 8,2		0,3 8,5		0,3 8,8		0,9 9,7	
WP 12 Réhon 	WP 13 Chénières 	WP 14 Bazailles Boismont 	WP 15 Boismont Briey 				
1,0 10,7		1,8 12,5		10,8 23,3		1,7 25,0	
WP 16 Landres Metz 	WP 17 Briey Metz 	WP 18 Jarny 	WP 19 Labry Jarny 				
11,3 36,3		12,7 49,0		1,7 50,7		8,8 59,5	
WP 20 Labry 	WP 21 Jarny Pont-à-Mousson 	WP 22 Jarny Pont-à-Mousson 	WP 23 Jarny Pont-à-Mousson 				
0,3 59,8		0,7 60,5		1,0 61,5		0,7 62,2	
WP 24 Mars la Tour 	WP 25 Mars-la-Tour Pagny s/ Moselle 	WP 26 Mars-la-Tour Pagny s/ Moselle 	WP 27 Arnaville Pagny s/ M 				
6,2 68,4		0,8 69,2		0,8 70,0		20,0 90,0	
WP 28 Pagny-sur-Moselle Autres Directions 	WP 29 Pagny-sur-Moselle 	WP 30 St Avold 	WP 31 Pont-à-Mousson St Avold 				
3,7 93,7		0,7 94,4		6,9 101,3		1,4 102,7	
WP 32 Pont-à-Mousson 	WP 33 Pont-à-Mousson Pont-à-Mousson Centre 	WP 34 Pont-à-Mousson Nomeny Atton 	WP 35 Pont-à-Mousson 				
0,5 103,2		0,4 103,6		1,1 104,7		0,5 105,2	

Remettre le totalisateur à zéro

371km

www.motobalade.be

1/3

WP/KM	Ville / Rue / Direction	WP/KM	Ville / Rue / Direction	WP/KM	Ville / Rue / Direction	WP/KM	Ville / Rue / Direction	
WP 36	D120 Atton	WP 37	Château-Salins D120	WP 38	Nomeny Château-Salins D913	WP 39	D70 Arraye et Han	
1,2 1,2		3,1 4,3		9,1 13,4		8,4 21,8		
WP 40	Armaucourt Lanfroicourt D70	WP 41	Lanfroicourt Manhoué D32	WP 42	Lanfroicourt Bey s/ Sle D70	WP 43	D674 Nancy	
3,5 25,3		2,3 27,6		0,3 27,9		7,6 35,5		
WP 44	Champenoux Erbéville D70	WP 45	Erbéville-sur-Amez. Réméréville D70	WP 46	Réméréville Courbessaux D70	WP 47	Maixe Lunéville D70	
2,0 37,5		3,1 40,6		3,0 43,6		8,2 51,8		
WP 48	D914 Lunéville	WP 49	Lunéville Nancy D400	WP 50	Lunéville Saint-Die	WP 51	Lunéville Lunéville Z.I. D31	
5,9 57,7		2,2 59,9		0,7 60,6		0,2 60,8		
WP 52	Lunéville D914 Nancy	WP 53	Gerbéville Moyen D914	WP 54	Département des Vosges		WP 55	Rambervillers Autres Directions
1,4 62,2		11,8 74,0		10,5 84,5			11,9 96,4	
WP 56	Rambervillers Saint-Dié	WP 57	Rambervillers Saint-Dié	WP 58	Rambervillers D50 Autrey	WP 59	Autrey Brouvelieures D50	
0,2 96,6		0,3 96,9		1,1 98,0		6,6 104,6		
WP 60	Brouvelieures Epinal D420	WP 61	Bruyères D423a	WP 62	Bruyères Gérardmer D423	WP 63	Bruyères Gérardmer D423	
8,0 112,6		2,0 114,6		1,3 115,9		0,2 116,1		
WP 64	Bruyères Corcieux D423	WP 65	Radar		WP 66	Granges-sur-Vologne Gérardmer D423	WP 67	Gérardmer Autres Directions D417
1,3 117,4		5,5 122,9			2,8 125,7		11,5 137,2	
WP 68	Gérardmer La Bresse	WP 69	Gérardmer La Bresse	WP 70	Gérardmer La Bresse	WP 71	Gérardmer La Bresse D486	
1,8 139,0		0,3 139,3		0,1 139,4		0,3 139,7		

Remettre le totalisateur à zéro

WP/KM	Ville / Rue / Direction	WP/KM	Ville / Rue / Direction	WP/KM	Ville / Rue / Direction	WP/KM	Ville / Rue / Direction
WP 72	D486 La Bresse	WP 73	La Bresse Cornimont	WP 74	La Bresse	WP 75	Cornimont
3,7 3,7		8,8 12,5		1,5 14,0		5,0 19,0	
WP 76	Les Baranges Le Ménil	WP 77	Le Thillot Mulhouse	WP 78	Le Thillot Servance	WP 79	Col des Croix Département Haute-Saône
1,7 20,7		10,7 31,4		0,1 31,5		3,8 35,3	
WP 80	Mélisey St Barthélemy	WP 81	Grattery Ronchamp LP	WP 82	Ronchamp Clairegoutte	WP 83	Clairegoutte Frederic-F
19,2 54,5		7,3 61,8		2,9 64,7		4,9 69,6	
WP 84	Saulnot Villers s/ S	WP 85	Département du Doubs	WP 86	Arcey Besançon	WP 87	Médière Besançon
14,3 83,9		3,9 87,8		2,0 89,8		9,4 99,2	
WP 88	L'Isle-sur-le-Doubs Besançon	WP 89	L'Isle-sur-le-Doubs Besançon	WP 90	L'Isle-sur-le-Doubs Intermarché	WP 91	L'Isle-sur-le-Doubs Besançon
1,3 100,5		0,3 100,8		0,3 101,1		1,2 102,3	
WP 92	Clerval Besançon	WP 93	Baume-les-Dames End				
9,5 111,8		14,0 125,8					