

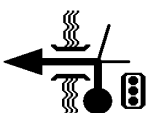







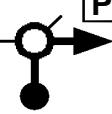
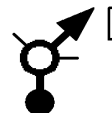





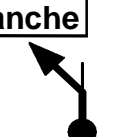


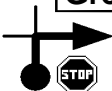
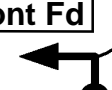










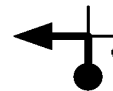
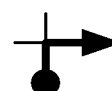
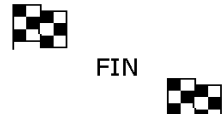


# 19) Montluçon au Mont-Dore

# MotoBalade

| WP/KM  | Ville / Rue / Direction  | WP/KM   | Ville / Rue / Direction  | WP/KM   | Ville / Rue / Direction | WP/KM | Ville / Rue / Direction |
|--|--|---|--|---|-------------------------|-------|-------------------------|
| Départ : <b>Montluçon</b><br>Arrivée : <b>Mont-Dore</b><br>Distance : <b>118,5 km</b><br>Date création : <b>08-2013</b><br>Dernière M à J : <b>09-2013</b> |  | <b>WP 1</b> <b>Montluçon</b><br>Toutes directions<br>0,0 / 0,0<br>                 | <b>WP 2</b> <b>Montluçon</b><br>Guèret<br>0,6 / 0,6<br>                       | <b>WP 3</b> <b>Montluçon</b><br>Toutes Directions<br>0,1 / 0,7<br> |                         |       |                         |
| <b>WP 4</b> <b>Montluçon</b><br>0,2 / 0,9<br>                             | <b>WP 5</b> <b>Montluçon</b><br>Office de Tourisme<br>0,2 / 1,1<br>       | <b>WP 6</b> <b>Montluçon</b><br>Clermont-Fd<br>0,6 / 1,7<br>                      | <b>WP 7</b> <b>Montluçon</b><br>Clermont-Fd<br>0,3 / 2,0<br>                  |   |                         |       |                         |
| <b>WP 8</b> <b>Montluçon</b><br>Villebret<br>1,1 / 3,1<br>                | <b>WP 9</b> <b>D1089</b><br>Marcillat en C.<br>1,5 / 4,6<br>              | <b>WP 10</b> <b>Marcillat-en-Combr.</b><br>D915<br>St Poinzat<br>19,4 / 24,0<br> | <b>WP 11</b> <b>Marcillat-en-Combr.</b><br>D1089<br>Pionsat<br>0,4 / 24,4<br> |   |                         |       |                         |
| <b>WP 12</b> <b>Pionsat</b><br>Pionsat-Centre<br>D1089<br>7,8 / 32,2<br>  | <b>WP 13</b> <b>Pionsat</b><br>Auzances<br>D988<br>0,5 / 32,7<br>         | <b>WP 14</b> <b>Pionsat</b><br>D13<br>St Maigner<br>0,4 / 33,1<br>               | <b>WP 15</b> <b>D13</b><br>Epinasse<br>3,7 / 36,8<br>                         |   |                         |       |                         |
| <b>WP 16</b> <b>D13</b><br>Charensat<br>5,6 / 42,4<br>                  | <b>WP 17</b> <b>Epinasse</b><br>D13<br>Biollet<br>0,1 / 42,5<br>        | <b>WP 18</b> <b>D516</b><br>La Villefranche<br>0,9 / 43,4<br>                  | <b>WP 19</b> <b>Biollet</b><br>D515<br>5,3 / 48,7<br>                       |   |                         |       |                         |
| <b>WP 20</b> <b>Biollet</b><br>D80<br>0,1 / 48,8<br>                    | <b>WP 21</b> <b>Tingaud</b><br>D987<br>Gregottier<br>9,2 / 58,0<br>     | <b>WP 22</b> <b>Pontaurmur</b><br>D941<br>Clermont Fd<br>6,8 / 64,8<br>         | <b>WP 23</b> <b>D581</b><br>Cisternes<br>7,1 / 71,9<br>                     |   |                         |       |                         |
| <b>WP 24</b> <b>D80</b><br>Gelles<br>6,5 / 78,4<br>                     | <b>WP 25</b> <b>Gelles</b><br>D204<br>La Miouze<br>4,3 / 82,7<br>       | <b>WP 26</b> <b>La Miouze</b><br>D986<br>Rochefort-Mgne<br>6,3 / 89,0<br>       | <b>WP 27</b> <b>Massagettes</b><br>D2089<br>Tulle<br>3,6 / 92,6<br>         |   |                         |       |                         |
| <b>WP 28</b> <b>D555</b><br>Orcival<br>3,8 / 96,4<br>                   | <b>WP 29</b> <b>Orcival</b><br>D555<br>1,4 / 97,8<br>                   | <b>WP 30</b> <b>Orcival</b><br>Toutes Directions<br>2,9 / 100,7<br>             | <b>WP 31</b> <b>Orcival</b><br>Le Mont-Dore<br>D27<br>0,2 / 100,9<br>       |   |                         |       |                         |
| <b>WP 32</b> <b>D983</b><br>Le Mont-Dore<br>6,8 / 107,7<br>             | <b>WP 33</b> <b>Le Mont-Dore</b><br>La Tour d'Augne<br>10,3 / 118,0<br> | <b>WP 34</b> <b>Le Mont-Dore</b><br>La Bourboule<br>0,3 / 118,3<br>             | <b>WP 35</b> <b>Le Mont-Dore</b><br>FIN<br>0,2 / 118,5<br>                  |   |                         |       |                         |