
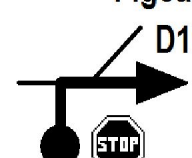
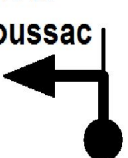

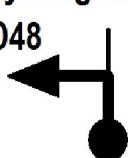

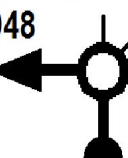


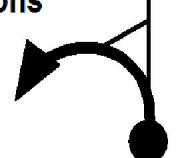



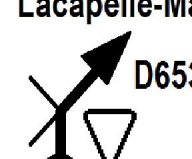

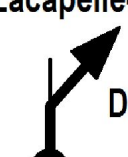
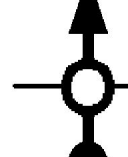




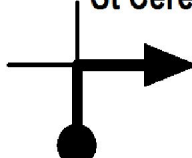
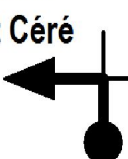
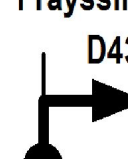

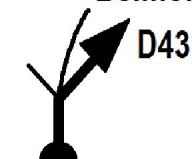
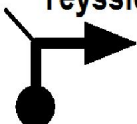





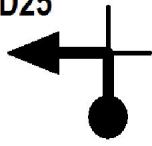







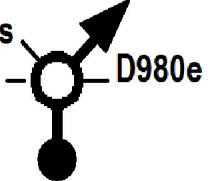

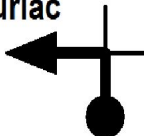
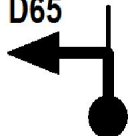

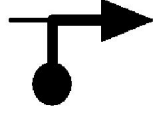




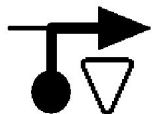
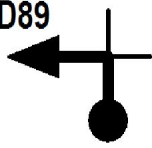
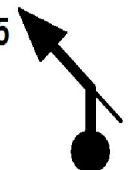


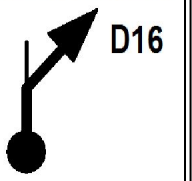
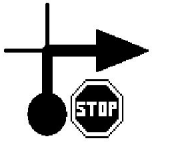
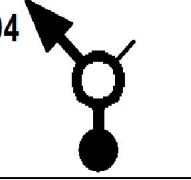

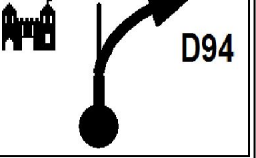
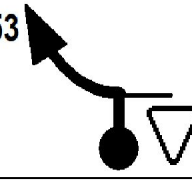
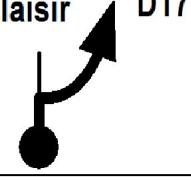
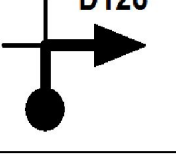

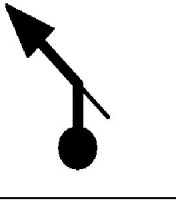


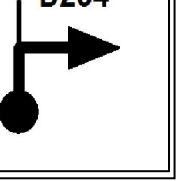
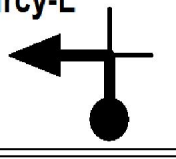
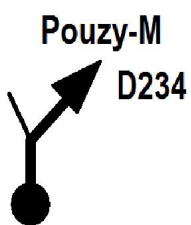
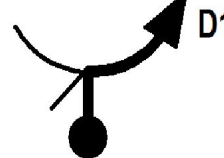
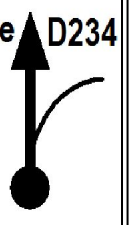

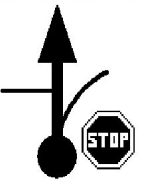

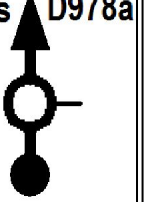
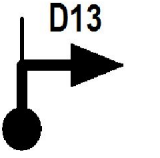
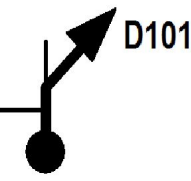

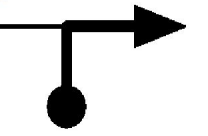



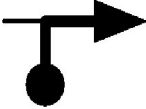
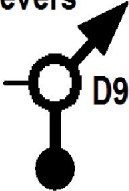
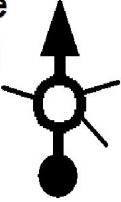


<p>WP www.motobalade.be</p>  <p>→OK</p>	<p>WP Départ : Cajarc Arrivée : Nevers Distance : 438 km Réalisé : 08-2014 Dernière M à J : 09-2014</p> <p>→OK</p>	<p>Cajarc</p> <p>WP 1</p> <p>Départ Boulevard du Tour de Ville</p> <p>0,0 0,0</p>	<p>Cajarc</p> <p>WP 2</p> <p>Figeac</p>  <p>0,1 0,1</p>
<p>WP 3</p> <p>D48 Boussac</p>  <p>13,6 13,7</p>	<p>Boussac</p> <p>WP 4</p> <p>Figeac</p>  <p>3,3 17,0</p>	<p>Camp Maury</p> <p>WP 5</p> <p>Reyrevignes</p>  <p>0,7 17,7</p>	<p>D802</p> <p>WP 6</p> <p>Cambes</p>  <p>2,4 20,1</p>
<p>WP 7</p> <p>Reyrevignes</p>  <p>1,3 21,4</p>	<p>WP 8</p> <p>Fons</p>  <p>1,3 22,7</p>	<p>WP 9</p> <p>Fons</p>  <p>1,5 24,2</p>	<p>WP 10</p> <p>Fons</p>  <p>2,8 27,0</p>
<p>WP 11</p> <p>Fons</p>  <p>1,4 28,4</p>	<p>WP 12</p> <p>Fons</p>  <p>0,4 28,8</p>	<p>WP 13</p> <p>Vers D653</p>  <p>3,4 32,2</p>	<p>WP 14</p> <p>Lacapelle-Ma</p>  <p>2,3 34,5</p>
<p>WP 15</p> <p>D840 Brive</p>  <p>0,7 35,2</p>	<p>WP 16</p> <p>Le Bourg</p> <p>Lacapelle-Ma</p>  <p>1,4 36,6</p>	<p>WP 17</p> <p>Lacapelle-Marival</p>  <p>2,0 38,6</p>	<p>WP 18</p> <p>Lacapelle-Marival</p> <p>Latronquière</p>  <p>0,9 39,5</p>
<p>WP 19</p> <p>Le Bouyssou</p> <p>Terrou</p>  <p>4,2 43,7</p>	<p>WP 20</p> <p>Terrou</p> <p>St Céré</p>  <p>7,3 51,0</p>	<p>WP 21</p> <p>Terrou</p> <p>D217</p> <p>Ladirat</p>  <p>0,2 51,2</p>	<p>WP 22</p> <p>Ladirat</p> <p>St Céré</p>  <p>4,3 55,5</p>
<p>WP 23</p> <p>Latouille-Lentillac</p> <p>D30</p> <p>St Céré</p>  <p>4,6 60,1</p>	<p>WP 24</p> <p>Frayssinhes</p> <p>D43</p>  <p>0,9 61,0</p>	<p>WP 25</p> <p>Frayssinhes</p>  <p>3,1 64,1</p>	<p>WP 26</p> <p>Frayssinhes</p> <p>Belmont</p>  <p>0,1 64,2</p>

<p>WP 27</p> <p>D40 Teyssieu</p>  <p>2,7 66,9</p>	<p>WP 28</p>  <p>0,3 67,2</p>	<p>WP 29</p> <p>Teyssieu D40</p>  <p>3,5 70,7</p>	<p>WP 30</p> <p>Teyssieu D3</p>  <p>3,6 74,3</p>
<p>WP 31</p> <p>Sousceyrac D3</p>  <p>0,2 74,5</p>	<p>WP 32</p> <p>Calviac D3</p>  <p>5,5 80,0</p>	<p>Calviac</p> <p>WP 33</p> <p>Lamativie D25</p>  <p>4,2 84,2</p>	<p>WP 34</p> <p>Lamativie D25</p>  <p>1,2 85,4</p>
<p>Lamativie</p> <p>WP 35</p> <p>Gare de Lamativie D25</p>  <p>3,6 89,0</p>	<p>WP 36</p> <p>Département de Corrèze</p> <p>5,5 94,5</p>	<p>WP 37</p> <p>St Mathurin-L D41</p>  <p>4,4 98,9</p>	<p>WP 38</p> <p>D1120 Argentat</p>  <p>2,7 101,6</p>
<p>WP 39</p> <p>D13 Goullès</p>  <p>0,2 101,8</p>	<p>Goullès</p> <p>WP 40</p> <p>St Cirgues la Loutre D13</p>  <p>5,7 107,5</p>	<p>Saint-Cirgues-la-Loutre</p> <p>WP 41</p> <p>D111 St Privat</p>  <p>9,0 116,5</p>	<p>Saint-Privat</p> <p>WP 42</p> <p>St Julien aux Bois D980e</p>  <p>6,9 123,4</p>
<p>Saint-Privat</p> <p>WP 43</p> <p>D145 Auriac</p>  <p>0,4 123,8</p>	<p>La Besse</p> <p>WP 44</p> <p>D111 Auriac</p>  <p>5,1 128,9</p>	<p>Auriac</p> <p>WP 45</p> <p>St Merd de L. D65</p>  <p>4,8 133,7</p>	<p>WP 46</p> <p>St Merd de Lap. D65</p>  <p>0,7 134,4</p>
<p>WP 47</p> <p>D13 St Merd de Lapleau</p>  <p>5,2 139,6</p>	<p>Saint-Merd-de-Lapleau</p> <p>WP 48</p> <p>Lapleau D13</p>  <p>8,9 148,5</p>	<p>WP 49</p> <p>Lapleau D98</p>  <p>0,4 148,9</p>	<p>WP 50</p> <p>D98 Lapleau</p>  <p>4,6 153,5</p>
<p>WP 51</p> <p>Lapleau D98</p>  <p>0,7 154,2</p>	<p>WP 52</p> <p>D16 Mauriac</p>  <p>3,9 158,1</p>	<p>Lapleau</p> <p>WP 53</p> <p>St Pataléon de L. D89</p>  <p>1,3 159,4</p>	<p>WP 54</p> <p>St Pataléon de L. D55</p>  <p>7,5 166,9</p>

<p>WP 55</p> <p>Neuvis</p> <p>2,7 169,6</p>	<p>WP 56</p> <p>D991 Neuvis</p> <p>4,7 174,3</p>	<p>Neuvis</p> <p>WP 57</p> <p>D982 Ussel</p> <p>2,6 176,9</p>	<p>Neuvis</p> <p>WP 58</p> <p>D47 Palisse</p> <p>0,7 177,6</p>
<p>WP 59</p> <p>Chambre d'Hôtes</p> <p>2,2 179,8</p>	<p>WP 60</p> <p>Palisse</p> <p>D47</p> <p>1,6 181,4</p>	<p>Palisse</p> <p>WP 61</p> <p>D88 St Angel</p> <p>4,5 185,9</p>	<p>WP 62</p> <p>0,4 186,3</p>
<p>WP 63</p> <p>D171 St Angel</p> <p>4,2 190,5</p>	<p>WP 64</p> <p>D1089 Clermont-Fd</p> <p>7,1 197,6</p>	<p>WP 65</p> <p>Clermont Fd D1089</p> <p>2,8 200,4</p>	<p>WP 66</p> <p>Clermont-Fd D1089</p> <p>1,5 201,9</p>
<p>Ussel</p> <p>WP 67</p> <p>Clermont Fd Leclerc</p> <p>4,0 205,9</p>	<p>Ussel</p> <p>WP 68</p> <p>Clermont F</p> <p>1,1 207,0</p>	<p>Ussel</p> <p>WP 69</p> <p>0,1 207,1</p>	<p>Ussel</p> <p>WP 70</p> <p>Tulle</p> <p>0,2 207,3</p>
<p>Ussel</p> <p>WP 71</p> <p>La Courtine A. D36</p> <p>0,2 207,5</p>	<p>Ussel</p> <p>WP 72</p> <p>St Pardoux le Neuf D49</p> <p>7,4 214,9</p>	<p>Ussel</p> <p>WP 73</p> <p>D161 Courteix</p> <p>3,5 218,4</p>	<p>Courteix</p> <p>WP 74</p> <p>Couffy s/ Sarson. D161</p> <p>4,7 223,1</p>
<p>Ussel</p> <p>WP 75</p> <p>D21 Eygurande</p> <p>1,9 225,0</p>	<p>Eygurande</p> <p>WP 76</p> <p>D21 Feyt</p> <p>12,4 237,4</p>	<p>Eygurande</p> <p>WP 77</p> <p>D22 Feyt</p> <p>0,2 237,6</p>	<p>WP 78</p> <p>Département du Puy-de-Dôme</p>
<p>WP 79</p> <p>D82 Verneugheol</p> <p>5,9 253,5</p>	<p>WP 80</p> <p>Voingt D551</p> <p>0,9 254,4</p>	<p>WP 81</p> <p>Voingt D19</p> <p>3,6 258,0</p>	<p>WP 82</p> <p>St Avit D551</p> <p>1,3 259,3</p>

<p>WP 83</p> <p>Condat en C D108</p> <p>3,7 263,0</p>	<p>Condat-en-Combraille</p> <p>WP 84</p> <p>Montel de G D82</p> <p>3,9 266,9</p>	<p>Cheval-Blanc</p> <p>WP 85</p> <p>Tralaigues D82</p> <p>1,5 268,4</p>	<p>Montel-de-Gelat</p> <p>WP 86</p> <p>D13 Charensat</p> <p>8,5 276,9</p>
<p>Montel-de-Gelat</p> <p>WP 87</p> <p>Charensat D13</p> <p>0,1 277,0</p>	<p>WP 88</p> <p>D80 Vergheas</p> <p>11,6 288,6</p>	<p>Vergheas</p> <p>WP 89</p> <p>D103 Roche d'Agoux</p> <p>5,8 294,4</p>	<p>Roche-d'Agoux</p> <p>WP 90</p> <p>Roche d'Agoux</p> <p>2,8 297,2</p>
<p>WP 91</p> <p>St Maigner D13</p> <p>8,1 305,3</p>	<p>Pionsat</p> <p>WP 92</p> <p>Marcillat en Cille D988</p> <p>3,8 309,1</p>	<p>Pionsat</p> <p>WP 93</p> <p>St Fargeol D1089</p> <p>0,4 309,5</p>	<p>Pionsat</p> <p>WP 94</p> <p>Marcillat D1089</p> <p>0,5 310,0</p>
<p>Pionsat</p> <p>WP 95</p> <p>Virlet D103</p> <p>0,2 310,2</p>	<p>Virlet</p> <p>WP 96</p> <p>Ronnet D527</p> <p>5,6 315,8</p>	<p>WP 97</p> <p>D527 Ronnet</p> <p>0,9 316,7</p>	<p>WP 98</p> <p>D4</p> <p>2,4 319,1</p>
<p>Ronnet</p> <p>WP 99</p> <p>Département de l'Allier</p> <p>0,1 319,2</p>	<p>WP 100</p> <p>0,2 319,4</p>	<p>Ronnet</p> <p>WP 101</p> <p>Commentry D154</p> <p>2,9 322,3</p>	<p>WP 102</p> <p>3,6 325,9</p>
<p>WP 103</p> <p>D154 Fonturier</p> <p>0,4 326,3</p>	<p>Les Pégauds</p> <p>WP 104</p> <p>7,1 333,4</p>	<p>Commentry</p> <p>WP 105</p> <p>Toutes Directions D153</p> <p>1,0 334,4</p>	<p>Commentry</p> <p>WP 106</p> <p>Moulins D69</p> <p>0,9 335,3</p>
<p>WP 107</p> <p>Malicorne D69</p> <p>2,1 337,4</p>	<p>Malicorne</p> <p>WP 108</p> <p>Doyet D69</p> <p>0,7 338,1</p>	<p>Doyet</p> <p>WP 109</p> <p>D2371 Moulins</p> <p>3,9 342,0</p>	<p>Doyet</p> <p>WP 110</p> <p>Villefranche d'A D38</p> <p>0,5 342,5</p>

<p>WP 111 Villefranche d'A</p>  <p>7,4 349,9</p>	<p>Villefranche-d'Allier</p> <p>WP 112 D16 Cosne d'A</p>  <p>1,8 351,7</p>	<p>Cosne-d'Allier</p> <p>WP 113 Toutes Directions D16</p>  <p>7,7 359,4</p>	<p>Cosne-d'Allier</p> <p>WP 114 Bourbon l'Arch</p>  <p>1,9 361,3</p>
<p>WP 115 Souvigny D94</p>  <p>0,2 361,5</p>	<p>WP 116 Vieure D94</p>  <p>0,1 361,6</p>	<p>WP 117 Ygrande D94</p>  <p>4,2 365,8</p>	<p>Ygrande</p> <p>WP 118 Theneuille D953</p>  <p>7,4 373,2</p>
<p>Ygrande</p> <p>WP 119 St Plaisir D17</p>  <p>0,3 373,5</p>	<p>WP 120 St Plaisir D128</p>  <p>6,7 380,2</p>	<p>Saint-Plaisir</p> <p>WP 121 Pouzy-Mt D234</p>  <p>3,9 384,1</p>	<p>Saint-Plaisir</p> <p>WP 122</p>  <p>0,2 384,3</p>
<p>WP 123 Pouzy-Mezangy D234</p>  <p>3,9 388,2</p>	<p>WP 124</p>  <p>0,6 388,8</p>	<p>WP 125 D234</p>  <p>1,3 390,1</p>	<p>WP 126 D144 Lurcy-L</p>  <p>2,7 392,8</p>
<p>WP 127 Pouzy-M D234</p>  <p>0,1 392,9</p>	<p>WP 128 Pouzy-Mezangy D1</p>  <p>3,6 396,5</p>	<p>Pouzy-Mésangy</p> <p>WP 129 Le Veudre D234</p>  <p>0,3 396,8</p>	<p>WP 130 D13 Le Veudre</p>  <p>3,9 400,7</p>
<p>Le Veudre</p> <p>WP 131 Toutes Directions STOP</p>  <p>2,3 403,0</p>	<p>Le Veudre</p> <p>WP 132 Château s/ A</p>  <p>0,2 403,2</p>	<p>Le Veudre</p> <p>WP 133 Sancoins D978a</p>  <p>0,4 403,6</p>	<p>Château-sur-Allier</p> <p>WP 134 Château s/ A D13</p>  <p>0,7 404,3</p>
<p>Château-sur-Allier</p> <p>WP 135 Mornay s/ A D101</p>  <p>1,0 405,3</p>	<p>WP 136 Département du Cher</p> <p>2,7 408,0</p>	<p>Mornay-sur-Allier</p> <p>WP 137 Neuvy le B D45</p>  <p>3,3 411,3</p>	<p>Neuvy-le-Barrois</p> <p>WP 138 D45 Apremont s/A.</p>  <p>6,2 417,5</p>

<p>WP 139</p>  <p>Ecluse des Lorrains</p> <p>7,1 424,6</p>	<p>Cuffy</p> <p>WP 140</p> <p>D976 Nevers</p>  <p>2,7 427,3</p>	<p>Cuffy</p> <p>WP 141</p> <p>Nevers</p>  <p>1,0 428,3</p>	<p>WP 142</p> <p>Département de la Nièvre</p> <p>0,3 428,6</p>
<p>WP 143</p> <p>Route de Bourges</p>  <p>6,4 435,0</p>	<p>Challuy</p> <p>WP 144</p> <p>Nevers</p>  <p>0,6 435,6</p>	<p>WP 145</p> <p>Radar</p>  <p>0,5 436,1</p>	<p>Nevers</p> <p>WP 146</p> <p>FIN</p> <p>2,1 438,2</p>