
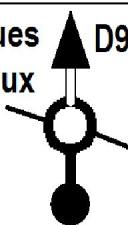
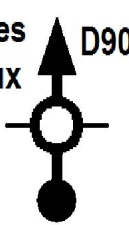
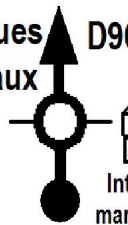

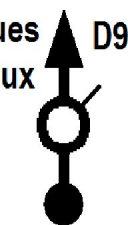

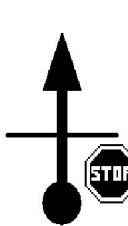

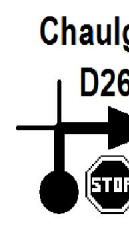


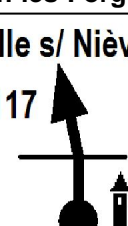
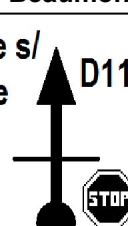

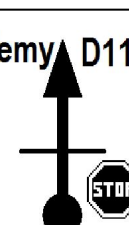
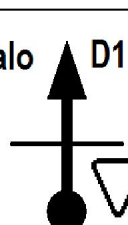
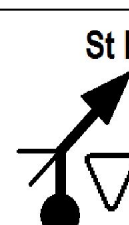
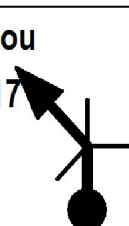
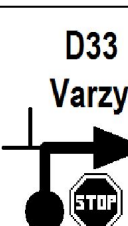

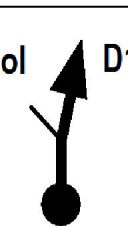


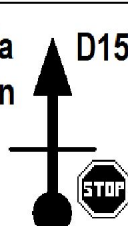
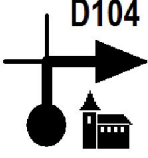
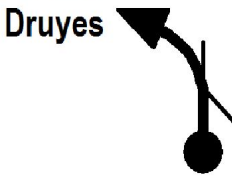
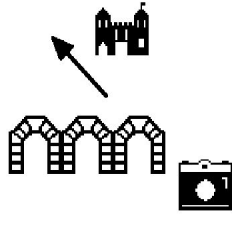

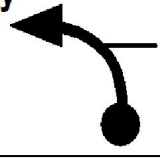


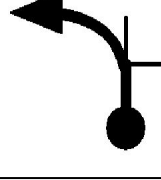
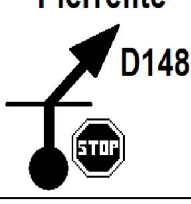
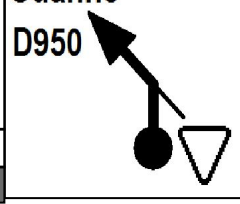

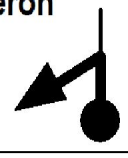
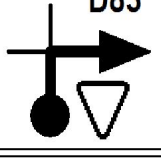
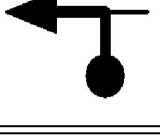

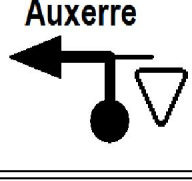
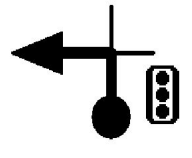
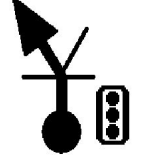

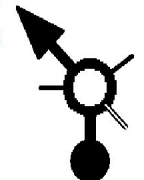
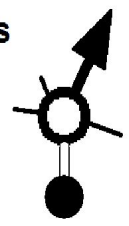
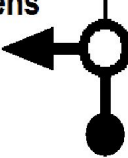



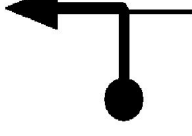

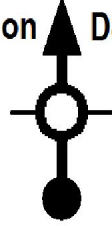


<p>WP www.motobalade.be</p>  <p>→OK</p>	<p>WP Départ : Nevers Arrivée : Charleville-Mézière Distance : 408 km Réalisé : 08-2014 Dernière M à J : 09-2014</p> <p>→OK</p>	<p>Nevers</p> <p>WP 1 Start Départ au nord de Nevers Boulevard du Maréchal Juin</p> <p>0,0 0,0</p>	<p>Nevers</p> <p>WP 2 Pougues les Eaux D907</p>  <p>1,6 1,6</p>
<p>Nevers</p> <p>WP 3 Pougues les Eaux D907</p>  <p>0,1 1,7</p>	<p>Nevers</p> <p>WP 4 Pougues les Eaux D907</p>  <p>Inter marche</p> <p>0,6 2,3</p>	<p>Nevers</p> <p>WP 5 Pougues les Eaux D907</p>  <p>0,3 2,6</p>	<p>Nevers</p> <p>WP 6 Pougues les Eaux D907</p>  <p>0,7 3,3</p>
<p>WP 7 La Rocherie</p>  <p>0,5 3,8</p>	<p>WP 8</p>  <p>0,8 4,6</p>	<p>Varennes-Vauzelles</p> <p>WP 9 Varennes D148</p>  <p>1,0 5,6</p>	<p>Varennes-Vauzelles</p> <p>WP 10 Chaulgnes D267</p>  <p>0,2 5,8</p>
<p>WP 11 Parigny les Vaux D8</p>  <p>3,2 9,0</p>	<p>Bizy</p> <p>WP 12 St Aubin les F. D117</p>  <p>5,3 14,3</p>	<p>Saint-Aubin-les-Forges</p> <p>WP 13 La Celle s/ Nièvre D117</p>  <p>5,8 20,1</p>	<p>Les Ponts de Beaumont</p> <p>WP 14 La Celle s/ Nièvre D117</p>  <p>6,5 26,6</p>
<p>Bas-de-la-Celle</p> <p>WP 15 Dompierre s/ Nièvre D117</p>  <p>2,2 28,8</p>	<p>Dompierre-sur-Nièvre</p> <p>WP 16 Champlemy D117</p>  <p>4,3 33,1</p>	<p>WP 17 St Malo D117</p>  <p>2,9 36,0</p>	<p>WP 18 St Malo N151</p>  <p>4,5 40,5</p>
<p>WP 19 Menou D117</p>  <p>0,4 40,9</p>	<p>Menou</p> <p>WP 20 D33 Varzy</p>  <p>7,2 48,1</p>	<p>Menou</p> <p>WP 21 La Chapelle St A D19</p>  <p>0,1 48,2</p>	<p>La Chapelle-Saint-André</p> <p>WP 22 Corvol D19</p>  <p>6,4 54,6</p>
<p>Sauzay</p> <p>WP 23 Etais le Sauvain D155</p>  <p>3,8 58,4</p>	<p>WP 24 Etais la Sauvain D155</p>  <p>3,9 62,3</p>	<p>WP 25 Etais la Sauvain D155</p>  <p>2,6 64,9</p>	<p>WP 26 Département de l'Yonne</p> <p>1,0 65,9</p>

<p>Etai-la-Sauvin</p> <p>WP 27</p> <p>Druyes les B.F.</p> <p>D104</p>  <p>2,9 68,8</p>	<p>Etai-la-Sauvin</p> <p>WP 28</p> <p>D104</p> <p>Druyes</p>  <p>0,2 69,0</p>	<p>WP 29</p>  <p>6,8 75,8</p>	<p>Druyes-les-Belles-Fontain</p> <p>WP 30</p> <p>D104</p> <p>Courson les C.</p>  <p>0,7 76,5</p>
<p>Druyes-les-Belles-Fontain</p> <p>WP 31</p> <p>D73</p> <p>Taingy</p>  <p>0,2 76,7</p>	<p>Druyes-les-Belles-Fontain</p> <p>WP 32</p> <p>D148</p> <p>Aubigny</p>  <p>0,6 77,3</p>	<p>WP 33</p> <p>Ouagne</p>  <p>1,4 78,7</p>	<p>Aubigny</p> <p>WP 34</p> <p>La Carrière Sout.</p>  <p>4,4 83,1</p>
<p>WP 35</p> <p>Pierrefite</p> <p>D148</p>  <p>2,4 85,5</p>	<p>WP 36</p> <p>Ouagne</p> <p>D950</p>  <p>2,0 87,5</p>	<p>WP 37</p> <p>Coulanges la V</p> <p>D85</p>  <p>3,8 91,3</p>	<p>WP 38</p> <p>D83</p> <p>Coulangeron</p>  <p>4,7 96,0</p>
<p>WP 39</p> <p>Coulangeron</p> <p>D83</p>  <p>2,1 98,1</p>	<p>La Grilletière</p> <p>WP 40</p>  <p>4,2 102,3</p>	<p>Escamps</p> <p>WP 41</p> <p>Auxerre</p> <p>D1</p>  <p>4,4 106,7</p>	<p>WP 42</p> <p>N151</p> <p>Auxerre</p>  <p>9,5 116,2</p>
<p>Auxerre</p> <p>WP 43</p> <p>Paris - Sens</p>  <p>0,9 117,1</p>	<p>Auxerre</p> <p>WP 44</p> <p>Paris</p>  <p>0,5 117,6</p>	<p>Auxerre</p> <p>WP 45</p> <p>Paris</p>  <p>3,1 120,7</p>	<p>Auxerre</p> <p>WP 46</p> <p>D89a</p> <p>Sens</p>  <p>0,5 121,2</p>
<p>WP 47</p> <p>Sens</p>  <p>0,4 121,6</p>	<p>WP 48</p> <p>N6</p> <p>Sens</p>  <p>0,4 122,0</p>	<p>WP 49</p> <p>Monéteau</p> <p>D158</p>  <p>2,2 124,2</p>	<p>WP 50</p> <p>Sommeville</p> <p>D158</p>  <p>0,4 124,6</p>
<p>Monéteau</p> <p>WP 51</p>  <p>1,6 126,2</p>	<p>Monéteau</p> <p>WP 52</p> <p>Gurgy</p>  <p>0,7 126,9</p>	<p>WP 53</p> <p>Radar</p>  <p>3,6 130,5</p>	<p>Les Cornets</p> <p>WP 54</p> <p>Brienon</p> <p>D84</p>  <p>5,8 136,3</p>


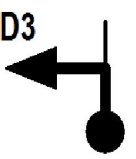
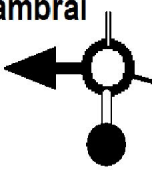
<p>Brienon-sur-Armançon</p> <p>WP 55</p> <p>D943 St Florentin</p> <p>7,1 143,4</p>	<p>WP 56</p> <p>D905 Champlost</p> <p>5,0 148,4</p>	<p>Arces-Dilo</p> <p>WP 57</p> <p>60° D47 Fournaudin</p> <p>11,8 160,2</p>	<p>WP 58</p> <p>Boeurs en Othe D112</p> <p>1,2 161,4</p>
<p>WP 59</p> <p>Fournaudin</p> <p>D47</p> <p>4,0 165,4</p>	<p>Fournaudin</p> <p>WP 60</p> <p>Bérulle D47</p> <p>3,8 169,2</p>	<p>WP 61</p> <p>Bérulle D47</p> <p>0,9 170,1</p>	<p>WP 62</p> <p>Département de l'Aube</p> <p>1,4 171,5</p>
<p>Bérulle</p> <p>WP 63</p> <p>Bois le Roi D31</p> <p>1,9 173,4</p>	<p>Vaujurennes</p> <p>WP 64</p> <p>D31 Le Jards</p> <p>3,6 177,0</p>	<p>Aix-en-Othe</p> <p>WP 65</p> <p>5,2 182,2</p>	<p>Aix-en-Othe</p> <p>WP 66</p> <p>Estissac D31</p> <p>0,1 182,3</p>
<p>Estissac</p> <p>WP 67</p> <p>Vers la D660 D23</p> <p>8,4 190,7</p>	<p>Estissac</p> <p>WP 68</p> <p>D660 Troyes</p> <p>0,6 191,3</p>	<p>Estissac</p> <p>WP 69</p> <p>Dierrey St Julien D31</p> <p>0,6 191,9</p>	<p>Dierrey-Saint-Pierre</p> <p>WP 70</p> <p>Prunay-Belleville D33</p> <p>7,1 199,0</p>
<p>Prunay-Belleville</p> <p>WP 71</p> <p>D29 Belleville</p> <p>5,7 204,7</p>	<p>Prunay-Belleville</p> <p>WP 72</p> <p>D33 Marigny le Châtel</p> <p>1,0 205,7</p>	<p>Saint-Flavy</p> <p>WP 73</p> <p>St Flavy D33a</p> <p>2,6 208,3</p>	<p>Saint-Flavy</p> <p>WP 74</p> <p>D442 Echemines</p> <p>1,3 209,6</p>
<p>Saint-Flavy</p> <p>WP 75</p> <p>Orvilliers St Julien D7</p> <p>0,3 209,9</p>	<p>Orvilliers-Saint-Julien</p> <p>WP 76</p> <p>N19 la belle étoile D7</p> <p>6,9 216,8</p>	<p>WP 77</p> <p>N19 la belle Etoile D7</p> <p>0,5 217,3</p>	<p>La Belle Etoile</p> <p>WP 78</p> <p>Epernay D373</p> <p>4,2 221,5</p>
<p>Méry-sur-Seine</p> <p>WP 79</p> <p>Radars</p> <p>2,5 224,0</p>	<p>Méry-sur-Seine</p> <p>WP 80</p> <p>Arcis s/ Aube D441</p> <p>1,6 225,6</p>	<p>Méry-sur-Seine</p> <p>WP 81</p> <p>Charny le Bachot D7</p> <p>0,3 225,9</p>	<p>Charny-le-Bachot</p> <p>WP 82</p> <p>Plancy l'Abbaye D7</p> <p>7,4 233,3</p>

<p>Plancy-l'Abbaye</p> <p>WP 83 Chamfleury D7</p> <p>2,8 236,1</p>	<p>Salon</p> <p>WP 84 Gourgauçon D7</p> <p>8,5 244,6</p>	<p>WP 85 Département de la Marne</p> <p>2,8 247,4</p>	<p>Fère-Champenoise</p> <p>WP 86 D5 Paris</p> <p>10,8 258,2</p>
<p>Fère-Champenoise</p> <p>WP 87 Châlons en C. D5</p> <p>0,3 258,5</p>	<p>Fère-Champenoise</p> <p>WP 88 Châlons en C. D5</p> <p>0,1 258,6</p>	<p>WP 89 Châlons en C. D5</p> <p>1,0 259,6</p>	<p>WP 90 Clamanges</p> <p>9,3 268,9</p>
<p>Clamanges</p> <p>WP 91 Trécon</p> <p>1,9 270,8</p>	<p>Clamanges</p> <p>WP 92 Trécon</p> <p>0,2 271,0</p>	<p>WP 93 Trécon D36</p> <p>4,6 275,6</p>	<p>Trécon</p> <p>WP 94 Vertus D36</p> <p>0,5 276,1</p>
<p>Voivreux</p> <p>WP 95 Champion D933 Châlons en C.</p> <p>3,5 279,6</p>	<p>Chaintrix-Bierges</p> <p>WP 96 D12 Bierges</p> <p>4,6 284,2</p>	<p>WP 97 Bierges D212</p> <p>1,0 285,2</p>	<p>Vouzy</p> <p>WP 98 St Mard les Rouf. D212</p> <p>2,4 287,6</p>
<p>Vouzy</p> <p>WP 99 St Mard les Rouffy D212</p> <p>0,1 287,7</p>	<p>Saint-Mard-lès-Rouffy</p> <p>WP 100 Champigneul D37</p> <p>1,7 289,4</p>	<p>WP 101 Champigneul D37</p> <p>2,1 291,5</p>	<p>WP 102 Champigneul D37</p> <p>0,2 291,7</p>
<p>Jâlons</p> <p>WP 103 D37</p> <p>7,9 299,6</p>	<p>Condé-sur-Marne</p> <p>WP 104 Ambonnay D37</p> <p>4,4 304,0</p>	<p>Condé-sur-Marne</p> <p>WP 105 Isse D703</p> <p>0,3 304,3</p>	<p>Isse</p> <p>WP 106 Vaudemanges</p> <p>2,9 307,2</p>
<p>WP 107 Vaudemanges</p> <p>0,8 308,0</p>	<p>Vaudemange</p> <p>WP 108</p> <p>2,4 310,4</p>	<p>Vaudemange</p> <p>WP 109 Route du Champagne</p> <p>0,0 310,4</p>	<p>Vaudemange</p> <p>WP 110</p> <p>0,3 310,7</p>

<p>Vaudemange</p> <p>WP 111</p> <p>Billy le Grand</p> <p>D319</p> <p>0,3</p> <p>311,0</p>	<p>Billy-le-Grand</p> <p>WP 112</p> <p>Reims</p> <p>D319</p> <p>1,8</p> <p>312,8</p>	<p>WP 113</p> <p>D944</p> <p>Reims</p> <p>1,8</p> <p>314,6</p>	<p>Les Petites-Loges</p> <p>WP 114</p> <p>Les Ptes Loges</p> <p>D37</p> <p>3,2</p> <p>317,8</p>
<p>Les Petites-Loges</p> <p>WP 115</p> <p>Sept-Saulx</p> <p>D37</p> <p>0,5</p> <p>318,3</p>	<p>WP 116</p> <p>1,6</p> <p>319,9</p>	<p>Sept-Saulx</p> <p>WP 117</p> <p>D8</p> <p>Val-de-Vesle</p> <p>0,7</p> <p>320,6</p>	<p>Sept-Saulx</p> <p>WP 118</p> <p>Prosnes</p> <p>D37</p> <p>0,1</p> <p>320,7</p>
<p>WP 119</p> <p>D35</p> <p>Reims</p> <p>2,7</p> <p>323,4</p>	<p>WP 120</p> <p>Beine-Nauroy</p> <p>D34</p> <p>3,0</p> <p>326,4</p>	<p>WP 121</p> <p>Beine-Nauroy</p> <p>D34</p> <p>1,3</p> <p>327,7</p>	<p>WP 122</p> <p>Nauroy</p> <p>140m</p> <p>3,9</p> <p>331,6</p>
<p>Pontfaverger-Moronvilliers</p> <p>WP 123</p> <p>8,5</p> <p>340,1</p>	<p>Pontfaverger-Moronvilliers</p> <p>WP 124</p> <p>La Neuville</p> <p>D985</p> <p>0,4</p> <p>340,5</p>	<p>WP 125</p> <p>Département des Ardennes</p> <p>2,9</p> <p>343,4</p>	<p>Juniville</p> <p>WP 126</p> <p>D925</p> <p>Bignicourt</p> <p>9,3</p> <p>352,7</p>
<p>Juniville</p> <p>WP 127</p> <p>Annelles</p> <p>D25</p> <p>0,1</p> <p>352,8</p>	<p>Ménil-Annelles</p> <p>WP 128</p> <p>Saulces-Ch</p> <p>D25</p> <p>6,7</p> <p>359,5</p>	<p>WP 129</p> <p>Mont-Laurent</p> <p>D45</p> <p>0,5</p> <p>360,0</p>	<p>WP 130</p> <p>D51</p> <p>Seuil</p> <p>1,3</p> <p>361,3</p>
<p>Seuil</p> <p>WP 131</p> <p>Attigny</p> <p>D983</p> <p>3,6</p> <p>364,9</p>	<p>Seuil</p> <p>WP 132</p> <p>Lucouy-Gare</p> <p>D51</p> <p>0,1</p> <p>365,0</p>	<p>Coucy</p> <p>WP 133</p> <p>Amagne</p> <p>3,7</p> <p>368,7</p>	<p>Coucy</p> <p>WP 134</p> <p>D51</p> <p>Coucy</p> <p>0,3</p> <p>369,0</p>
<p>Vauzelles</p> <p>WP 135</p> <p>Saulces-Mlin</p> <p>D951</p> <p>7,5</p> <p>376,5</p>	<p>WP 136</p> <p>D951</p> <p>Reims</p> <p>4,0</p> <p>380,5</p>	<p>WP 137</p> <p>Charleville</p> <p>Mézières</p> <p>D951</p> <p>0,3</p> <p>380,8</p>	<p>WP 138</p> <p>Charleville</p> <p>Mézières</p> <p>D951</p> <p>0,7</p> <p>381,5</p>

Nom de balade : **Nevers à Charleville**

Distance : **408,2km**

		Launois-sur-Vence	Charleville-Mézières	Charleville-Mézières			
WP 139	Neuvizy D3 	WP 140	Thin le M. D3 	WP 141	Cambrai 	WP 142	FIN
3,5		3,7	17,6	2,0			
385,0		388,7	406,3	408,3			