

# MC Saint Servais

Nom de balade : La Printanière 2018

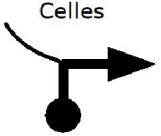
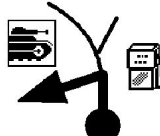

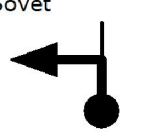
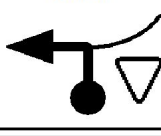
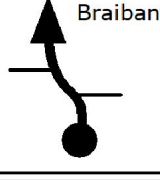
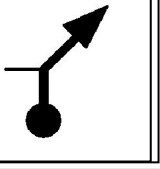
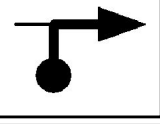
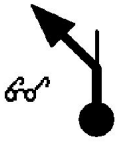
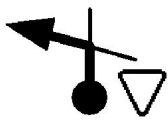
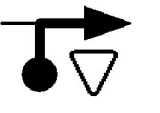
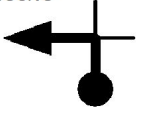
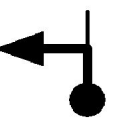
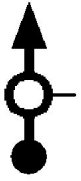
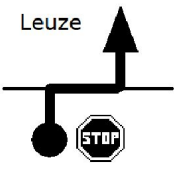
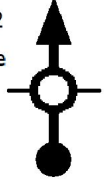
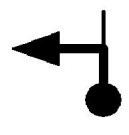


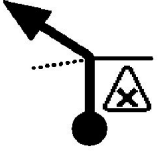


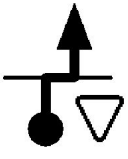
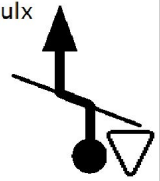
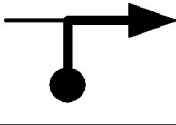
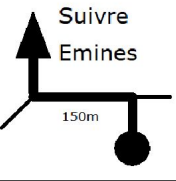
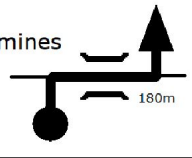
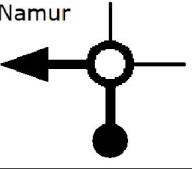
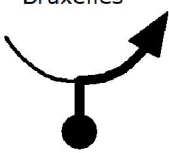
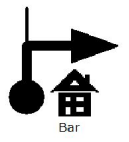
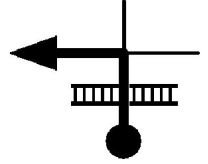
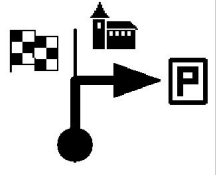
Distance : 144,0km

|  |  |   |  |
|--|--|---|--|
| <p><b>WP 1</b></p> <p>Bonne route</p> <p>0,0</p> <p>0,0</p>                                  | <p><b>Bovesse</b></p> <p><b>WP 2</b></p> <p>Namur</p> <p>Carrefour Dangereux</p> <p>0,6</p> <p>0,6</p> | <p><b>Suarlée</b></p> <p><b>WP 3</b></p> <p>Namur</p> <p>2,8</p> <p>3,4</p>             | <p><b>Suarlée</b></p> <p><b>WP 4</b></p> <p>Floreffe</p> <p>1,0</p> <p>4,4</p>                   |
| <p><b>Suarlée</b></p> <p><b>WP 5</b></p> <p>Malonne</p> <p>1,4</p> <p>5,8</p>                | <p><b>Floreffe</b></p> <p><b>WP 6</b></p> <p>Fosses-la-Ville</p> <p>3,9</p> <p>9,7</p>                 | <p><b>Floreffe</b></p> <p><b>WP 7</b></p> <p>Fosses-la-Ville</p> <p>1,8</p> <p>11,5</p> | <p><b>Floreffe</b></p> <p><b>WP 8</b></p> <p>Bois-de-Villers</p> <p>0,4</p> <p>11,9</p>          |
| <p><b>Bois-de-Villers</b></p> <p><b>WP 9</b></p> <p>Profondeville</p> <p>6,4</p> <p>18,3</p> | <p><b>Arbre</b></p> <p><b>WP 10</b></p> <p>Arbre</p> <p>3,4</p> <p>21,7</p>                            | <p><b>Bioul</b></p> <p><b>WP 11</b></p> <p>Maredsous</p> <p>6,5</p> <p>28,2</p>         | <p><b>Bioul</b></p> <p><b>WP 12</b></p> <p>Salet</p> <p>0,1</p> <p>28,3</p>                      |
| <p><b>WP 13</b></p> <p>1,5</p> <p>29,8</p>   | <p><b>WP 14</b></p> <p>2,1</p> <p>31,9</p>   | <p><b>Warnant</b></p> <p><b>WP 15</b></p> <p>1,9</p> <p>33,8</p>                        | <p><b>Falaën</b></p> <p><b>WP 16</b></p> <p>Falaën</p> <p>4,4</p> <p>38,2</p>                    |
| <p><b>Falaën</b></p> <p><b>WP 17</b></p> <p>Onhaye</p> <p>1,8</p> <p>40,0</p>                | <p><b>WP 18</b></p> <p>Onhaye</p> <p>2,6</p> <p>42,6</p>   | <p><b>Weillen</b></p> <p><b>WP 19</b></p> <p>Onhaye</p> <p>0,7</p> <p>43,3</p>          | <p><b>WP 20</b></p> <p>Onhaye</p> <p>0,2</p> <p>43,5</p>   |
| <p><b>WP 21</b></p> <p>Waulsort</p> <p>2,5</p> <p>46,0</p>                                   | <p><b>WP 22</b></p> <p>0,3</p> <p>46,3</p>   | <p><b>WP 23</b></p> <p>1,0</p> <p>47,3</p>  | <p><b>WP 24</b></p> <p>Hastière</p> <p>1,8</p> <p>49,1</p>                                       |
| <p><b>WP 25</b></p> <p>Check point 1</p> <p>Le Val Meuse</p> <p>0,9</p> <p>50,0</p>          | <p><b>Blaimont</b></p> <p><b>WP 26</b></p> <p>Dinant</p> <p>4,9</p> <p>54,9</p>                        | <p><b>WP 27</b></p> <p>Dinant</p> <p>4,2</p> <p>59,1</p>                                | <p><b>Falmignoul</b></p> <p><b>WP 28</b></p> <p>Castel de pont à Less</p> <p>1,8</p> <p>60,9</p> |
| <p><b>Anseremme</b></p> <p><b>WP 29</b></p> <p>Dréhance</p> <p>1,7</p> <p>62,6</p>           | <p><b>WP 30</b></p> <p>1,3</p> <p>63,9</p>   | <p><b>WP 31</b></p> <p>Location VTT Verhuring</p> <p>2,6</p> <p>66,5</p>                | <p><b>Dréhance</b></p> <p><b>WP 32</b></p> <p>0,9</p> <p>67,4</p>                                |

# MC Saint Servais

Nom de balade : La Printanière 2018

Distance : 144,0km

|   |  |   |  |
|---|--|---|--|
| <p><b>Dinant</b></p> <p><b>WP 33</b> Celles</p>  <p>1,7<br/>1,7</p>          | <p><b>WP 34</b> Achêne</p>  <p>3,0<br/>4,7</p>                        | <p><b>WP 35</b> Achêne</p>  <p>4,2<br/>8,9</p>                                  | <p><b>Achêne</b></p> <p><b>WP 36</b> Sovet</p>  <p>1,2<br/>10,1</p> |
| <p><b>WP 37</b> Sovet</p>  <p>3,4<br/>13,5</p>                               | <p><b>WP 38</b> Braibant</p>  <p>1,2<br/>14,7</p>                     | <p><b>WP 39</b></p>  <p>0,3<br/>15,0</p>  | <p><b>WP 40</b></p>  <p>1,1<br/>16,1</p>                            |
| <p><b>WP 41</b></p>  <p>0,2<br/>16,3</p>                                     | <p><b>WP 42</b></p>  <p>0,6<br/>16,9</p>                              | <p><b>WP 43</b> Huy</p>  <p>2,9<br/>19,8</p>                                    | <p><b>WP 44</b> N942<br/>Namêche</p>  <p>9,9<br/>29,7</p>           |
| <p><b>WP 45</b> Check point 2<br/>Café des Sports</p>  <p>9,0<br/>38,7</p> | <p><b>WP 46</b> Namêche</p>  <p>0,1<br/>38,8</p>                     | <p><b>WP 47</b> Leuze</p>  <p>6,6<br/>45,4</p>                                 | <p><b>WP 48</b> N942<br/>Leuze</p>  <p>7,0<br/>52,4</p>            |
| <p><b>WP 49</b> Franc-Waret</p>  <p>0,5<br/>52,9</p>                       | <p><b>WP 50</b> Château<br/>Franc-Waret</p>  <p>0,4<br/>53,3</p>    | <p><b>WP 51</b></p>  <p>0,3<br/>53,6</p>                                      | <p><b>WP 52</b></p>  <p>0,5<br/>54,1</p>                          |
| <p><b>WP 53</b></p>  <p>1,5<br/>55,6</p>                                   | <p><b>WP 54</b> Namur via<br/>Cognelée</p>  <p>0,5<br/>56,1</p>     | <p><b>WP 55</b></p>  <p>2,4<br/>58,5</p>                                      | <p><b>WP 56</b> Daussoulx</p>  <p>0,6<br/>59,1</p>                |
| <p><b>WP 57</b> Police</p>  <p>0,6<br/>59,7</p>                            | <p><b>WP 58</b> Suivre<br/>Emines<br/>150m</p>  <p>1,8<br/>61,5</p> | <p><b>WP 59</b> Rue de Daussoulx<br/>Emines<br/>180m</p>  <p>0,8<br/>62,3</p> | <p><b>WP 60</b> Namur</p>  <p>1,3<br/>63,6</p>                    |
| <p><b>WP 61</b> Bruxelles</p>  <p>4,5<br/>68,1</p>                         | <p><b>WP 62</b></p>  <p>7,8<br/>75,9</p>                            | <p><b>WP 63</b></p>  <p>0,5<br/>76,4</p>                                      | <p><b>WP 64</b></p>  <p>0,3<br/>76,7</p>                          |