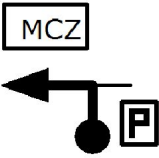

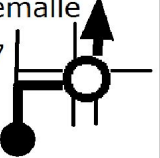
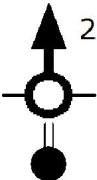
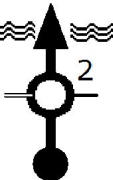

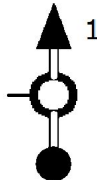
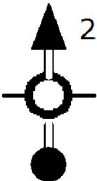

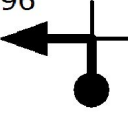
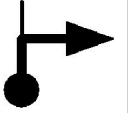





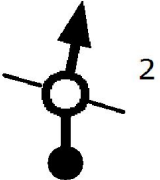
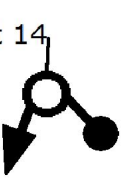

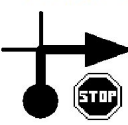

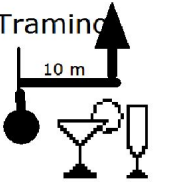
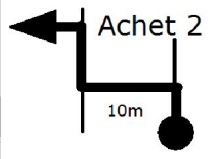


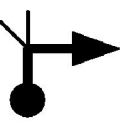
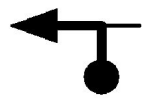
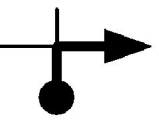
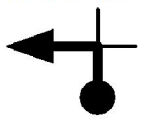
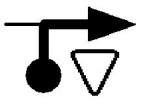
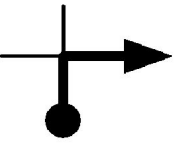


MC ZEBUS

Nom de balade : Ronde 06/05/2018

Distance : 196,6km

<p>Mons-lez-Liège</p> <p>WP 1</p> <p>DEBUT</p> <p>0,0</p> <p>0,0</p>	<p>Mons-lez-Liège</p> <p>WP 2</p> <p>MCZ</p> <p>0,1</p> <p>0,1</p> 	<p>Flémalle-Haute</p> <p>WP 3</p> <p>0,6</p> <p>0,7</p> 	<p>Flémalle-Haute</p> <p>WP 4</p> <p>2 Flemalle N677</p> <p>0,5</p> <p>1,2</p> 
<p>Flémalle-Haute</p> <p>WP 5</p> <p>N677</p> <p>1,2</p> <p>2,4</p> 	<p>Flémalle-Haute</p> <p>WP 6</p> <p>N677</p> <p>3,4</p> <p>5,8</p> 	<p>Flémalle-Haute</p> <p>WP 7</p> <p>N90</p> <p>Suivre Huy</p> <p>0,4</p> <p>6,2</p> 	<p>Ivoz-Ramet</p> <p>WP 8</p> <p>N90</p> <p>0,9</p> <p>7,1</p> 
<p>Engihoul-Antinne Bois</p> <p>WP 9</p> <p>N90</p> <p>3,2</p> <p>10,3</p> 	<p>Ombret</p> <p>WP 10</p> <p>N696 Ombret</p> <p>7,2</p> <p>17,5</p> 	<p>Ombret</p> <p>WP 11</p> <p>Suivre Nandrin N696</p> <p>0,2</p> <p>17,7</p> 	<p>Hermalle-sous-Huy</p> <p>WP 12</p> <p>N696a</p> <p>0,6</p> <p>18,3</p> 
<p>WP 13</p> <p>Villers le Temple</p> <p>1,2</p> <p>19,5</p> 	<p>Villers-le-Temple</p> <p>WP 14</p> <p>0,1</p> <p>19,6</p> 	<p>Ombret</p> <p>WP 15</p> <p>1,1</p> <p>20,7</p> 	<p>Outrelouxhe</p> <p>WP 16</p> <p>les grottes</p> <p>3,8</p> <p>24,5</p> 
<p>Strée-lez-Huy</p> <p>WP 17</p> <p>0,3</p> <p>24,8</p> 	<p>Strée-lez-Huy</p> <p>WP 18</p> <p>0,7</p> <p>25,5</p> 	<p>Strée-lez-Huy</p> <p>WP 19</p> <p>Ouffet 14 N66</p> <p>0,8</p> <p>26,3</p> 	<p>Strée-lez-Huy</p> <p>WP 20</p> <p>Ramelot 3</p> <p>2,3</p> <p>28,6</p> 
<p>Strée-lez-Huy</p> <p>WP 21</p> <p>N636</p> <p>Modave</p> <p>0,9</p> <p>29,5</p> 	<p>Hamois</p> <p>WP 22</p> <p>N97</p> <p>20,8</p> <p>50,3</p> 	<p>Strée-lez-Huy</p> <p>WP 23</p> <p>cp1Tramin</p> <p>10 m</p> <p>0,2</p> <p>50,5</p> 	<p>Hamois</p> <p>WP 24</p> <p>Achet 2</p> <p>10m</p> <p>0,1</p> <p>50,6</p> 
<p>Hamois</p> <p>WP 25</p> <p>0,7</p> <p>0,7</p> 	<p>Achet</p> <p>WP 26</p> <p>Mohiville</p> <p>1,1</p> <p>1,8</p> 	<p>Scy</p> <p>WP 27</p> <p>N4 Ciney</p> <p>4,3</p> <p>6,1</p> 	<p>Scy</p> <p>WP 28</p> <p>0,3</p> <p>6,4</p> 
<p>Scy</p> <p>WP 29</p> <p>N938</p> <p>0,8</p> <p>7,2</p> 	<p>Pessoux</p> <p>WP 30</p> <p>4 Haversin</p> <p>3,7</p> <p>10,9</p> 	<p>Monceau-en-Ardenne</p> <p>WP 31</p> <p>N929</p> <p>4,0</p> <p>14,9</p> 	<p>WP 32</p> <p>0,1</p> <p>15,0</p> 

MC ZEBUS

Nom de balade : Ronde 06/05/2018

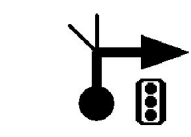
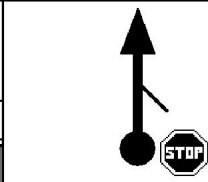

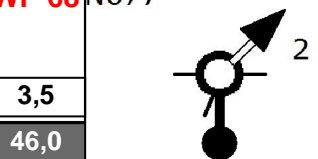
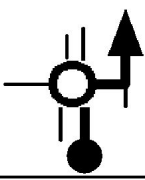
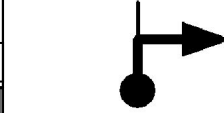
Distance : 196,6km

WP 33 Suivre Rochefort 0,2 15,2	Haversin WP 34 0,2 15,4	Buissonville WP 35 9 Rochefort N949 1,9 17,3	Rochefort WP 36 53 Bouillon N949 8,6 25,9
Rochefort WP 37 Bouillon 49 N86 1,4 27,3	Wavreille WP 38 Champlon 21 N899 3 5,1 32,4	Forrières WP 39 CP2 L'ESTAMINET 2,3 34,7	Forrières WP 40 Nassogne 5 N899 0,3 0,3
Nassogne WP 41 N889 5,3 5,6	Champlon WP 42 13 La Roche N89 12,3 17,9	Champlon WP 43 Remember Alain Verhalle 3,2 21,1	Beausaint WP 44 N89 6 Genes 3,1 24,2
Halleux WP 45 P21 3 Genes 3,3 27,5	Hodister WP 46 2 Hodister P21 3,9 31,4	Rendeux WP 47 P21 6,6 38,0	Rendeux WP 48 Amonines N833 0,4 38,4
Beffe WP 49 4 Amonines 1,9 40,3	Amonines WP 50 Erezee N841 4,1 44,4	Erezée WP 51 Mormont 9 N841 3 3,0 47,4	Erezée WP 52 Mormont 8 N841 0,7 48,1
Mormont WP 53 N806 8 Bomal 6,9 55,0	Bomal-sur-Ourthe WP 54 CP3 Aywaille Café Carré 8,1 63,1	My WP 55 5 Hamoir N66 6,8 6,8	Hamoir WP 56 Ouffet 7 N66 5,5 12,3
Hamoir WP 57 6 Ouffet N66 0,9 13,2	Ouffet WP 58 Esneux N66 6,0 19,2	Tavier WP 59 6 Nandrin 9,4 28,6	Nandrin WP 60 3,1 31,7
Nandrin WP 61 0,2 31,9	Saint-Séverin WP 62 Liege 20 2,1 34,0	Saint-Séverin WP 63 Engis N63 1,3 35,3	Ivoz-Ramet WP 64 N90 6,1 41,4

MC ZEBUS

Nom de balade : Ronde 06/05/2018

Distance : 196,6km

<p>Awirs</p> <p>WP 65</p> <p>0,4 41,8</p> 	<p>Ivoz-Ramet</p> <p>WP 66</p> <p>0,2 42,0</p> 	<p>Flémalle-Haute</p> <p>WP 67 Suivre E41 FMB N677</p> <p>0,5 42,5</p> 	<p>Flémalle-Haute</p> <p>WP 68 N677</p> <p>3,5 46,0</p> 
<p>Flémalle-Haute</p> <p>WP 69</p> <p>1,1 47,1</p> 	<p>Mons-lez-Liège</p> <p>WP 70</p> <p>1,1 48,2</p> 	<p>Mons-lez-Liège</p> <p>WP 71</p> <p>0,1 48,3</p> <p>FIN</p>	<p>WP</p>
WP	WP	WP	WP
WP	WP	WP	WP
WP	WP	WP	WP
WP	WP	WP	WP
WP	WP	WP	WP
WP	WP	WP	WP
WP	WP	WP	WP
WP	WP	WP	WP