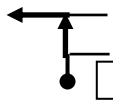

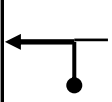
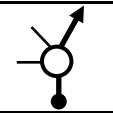
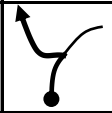
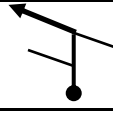
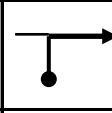
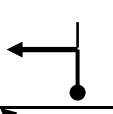
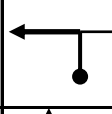
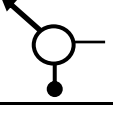
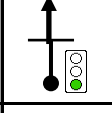
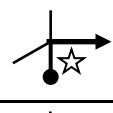
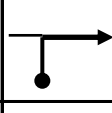
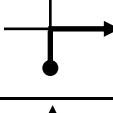
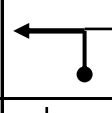
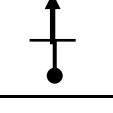
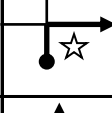
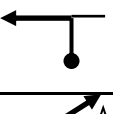
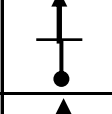
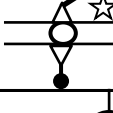
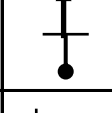
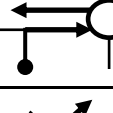
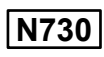
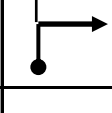
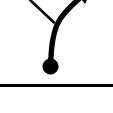
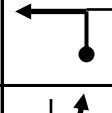
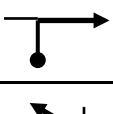
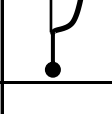
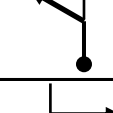
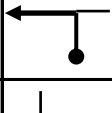
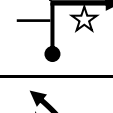
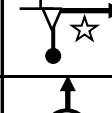
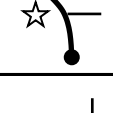
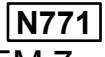
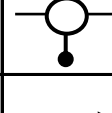
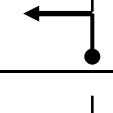
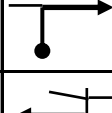
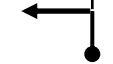

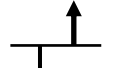


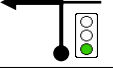

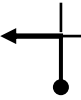



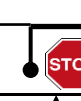
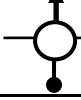

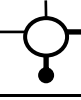

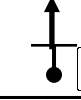
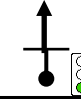

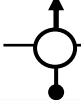

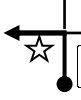
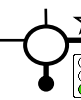


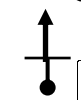
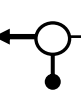



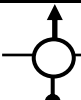







0,0	0,0		DEPART	VERTREK		2,0	2,0		BERKENBOS
0,5	2,5		HALSTRAAT			1,0	3,5		SCHANSSTRAAT
0,2	3,7		GEEN AANDUIDING PAS DE SIGNE			0,7	4,4		GEEN AANDUIDING PAS DE SIGNE
1,2	5,6		BOEKWEITSTRAAT			0,4	6,0		GEEN AANDUIDING PAS DE SIGNE
1,4	7,4		HELCHTEREN 2			2,3	9,7		MEEUWEN- GRUITRODE 11
4,2	13,9		!! WALEWIJNDIJK			0,9	14,8		RUITERSBAAN
2,0	16,8		MIDDENDIJK			1,6	18,4		GEEN AANDUIDING PAS DE SIGNE
0,4	18,8		GEEN AANDUIDING PAS DE SIGNE			1,8	20,6		MERELSTRAAT
1,0	21,6		GEEN AANDUIDING PAS DE SIGNE			1,3	22,9		2X GEEN AANDUIDING PAS DE SIGNE
1,1	24,0		DE VRIJE DRAVERS			1,8	25,8		cc CULTUURPUNT
3,0	28,8		BREE 6			0,3	29,1		AVEVE TUINCENTRUM
0,6	29,7		HOEVEMEISJE			3,6	33,3		OPSTRAAT
1,3	34,6		OPITTERKIEZEL			3,5	38,1		SPREEUWERSTRAAT
1,3	39,4		WATERLOZEWEG			0,4	39,8		GEEN AANDUIDING PAS DE SIGNE
0,4	40,2		KETELSTRAAT			1,2	41,4		café DE SMID
2,6	44,0		DILSEN-STOKKEM 7			0,4	44,4		DILSEN-STOKKEM 7
2,3	46,7		5 ROTEM			2,5	49,2		ROTEM 3
0,4	49,6		KLAVERSTRAAT			1,1	50,7		!!!! RESELT

0,1	50,8		ROZENLAAN	0,6	51,4		GEEN AANDUIDING PAS DE SIGNE
0,4	51,8		2 ELEN	1,8	53,6		DILSEN-STOKKEM
2,0	55,6		DILSEN-STOKKEM	2,0	57,6		MAASVALLEI
0,4	58,0		OUDE KERKSTRAAT	0,2	58,2		DE MARETAK
0,3	58,5		WATERMOLENSTR.	0,3	58,8		HUIS nr 90 MAISON no
0,9	59,7		OCMW	0,5	60,2		Berg via 
0,3	60,5		DAELDERDIJK	2,5	63,0		GENOOTSTRAAT
0,7	63,7		GEEN AANDUIDING PAS DE SIGNE	0,1	63,8		HUIS nr 131 MAISON no
0,7	64,5		EISDEN-DORP N78	0,8	65,3		!!!
0,8	66,1		LANAKEN 14	0,0	66,1		N78 VOLGEN/SUIVEZ TOT
3,0	69,1		7 BOORSEM / 5 KOTEM	2,7	71,8		TALLER-HOEVE
1,5	73,3		CAFE PONDEROSA Grotestraat 350 Kotem	0,0	0,0		

1,2	1,2		UIKHOVEN/Boorseme		1,3	2,5		UIKHOVEN	1,4 km 
5,4	7,9		RAAMSTRAAT		0,5	8,4		REKEMERSTRAAT	
0,2	8,6		BOOTHUYS (Heidestraat)		2,1	10,7		GEEN AANDUIDING PAS DE SIGNE	
3,8	14,5		GEEN AANDUIDING PAS DE SIGNE		1,8	16,3		GENK 7 / CENTRUM	
1,3	17,6		ANDERE RICHTINGEN		1,4	19,0		AS 7	
4,6	23,6		6 ZWARTBERG		1,2	24,8		ZWARTBERG 4	
1,1	25,9		OPGLABBEEK 10		0,6	26,5		ZWARTBERG 3	
0,4	26,9		2X GEEN AANDUIDING PAS DE SIGNE		1,2	28,1		ZWARTBERG 2	
0,4	28,5		HOEVENZAVEL		0,1	28,6		HEIDEBLOOK	
0,5	29,1		ZUIDPLAATS		0,7	29,8		ALDI	
0,5	30,3		↗ HOUTHALEN ☆ !!! ESSENLAAN		4,8	35,1		HOUTHALEN 6 VOLGEN TOT/SUIVEZ	
5,1	40,2		HEUSDEN-ZOLDER 7		1,8	42,0		HEUSDEN-ZOLDER 6	
1,7	43,7		HEUSDEN CENTRUM VOLGEN TOT/SUIVEZ		1,5	45,2		GEEN AANDUIDING PAS DE SIGNE	
4,3	48,0		KOERSEL 3		3,0	51,0		BEVERLO 5	
0,4	51,4		CAFE DE VAGANT Bredonkstraat,19 Koersel		0,1	0,1		SCHANSSTRAAT	
0,9	1,0		VLIEGENEINDE		1,1	2,1		PANNEHOEFSTRAAT	
0,2	2,3		GEEN AANDUIDING PAS DE SIGNE		0,5	2,8		BMB PIJL PANNEHOEFSTRAAT	
0,2	3,0		AANKOMST/ARRIVEE GILDESTRAAT KOERSEL 0477/41.99.91						

TOTAAL = 128 KM