
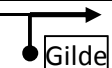




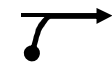



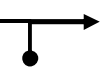



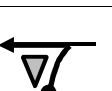

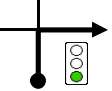





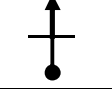



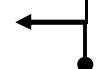

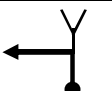

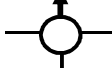

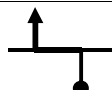



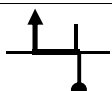



Ronde KAMC KOERSEL 16 juni 2019 				157,2 km			
na	km			na	km		
0,0	0,0		g.a. (geen aanduiding) 	0,2	0,2		g.a.
0,1	0,3		Middenstraat	1,0	1,2		Schomstraat
1,6	2,8		Bredonkstraat	1,3	4,1		Kampweg
0,5	4,6		Kampweg	0,4	5,0		t Bakhuisje
0,5	5,5		LEOPOLDSBURG	0,2	5,7		LEOPOLDSBURG
0,7	6,4		KORSPEL	1,6	8,0		omleiding KOERSEL
1,7	9,7		g.a. <i>Burg.Heymansplein</i>	0,4	10,1		Koolmijnlaan
0,1	10,2		TESSENDERLO 10	2,1	12,3		Ravenshout Zuid 9
0,7	13,0		g.a.	1,5	14,5		E313
0,5	15,0		Tervantstraat	0,1	15,1		g.a.
2,0	17,1		De Weven	1,5	18,6		De Fakkel
2,2	20,8		DIEST 10 <span style="border: 1px solid black; padding: 2px;">N 724</span>	6,0	24,6		HAM 8
1,4	26,0		!!! Lichtveld	0,4	26,4		De Letterberg
0,3	26,7		SCHOOT	0,7	27,4		Schoterweg
2,9	30,3		VEERLE 4	3,4	33,7		!!! Pompert
0,1	33,8		Pompert	0,2	34,0		Kleske
0,8	34,8		AVERBODE	3,5	38,3		14 AARSCHOT
3,3	41,6		Dorp	0,2	41,8		Dorp

0,9	<b>42,7</b>		Ezelboerderij De Hoef	1,2	<b>43,9</b>		Pannestraat
0,8	<b>44,7</b>		RILLAAR	2,6	<b>47,3</b>		Molendreef
3,6	<b>48,3</b>		De Poel	0,1	<b>48,4</b>		g.a.
1,3	<b>49,7</b>		!Rob Fietsroute ②	0,9	<b>50,6</b>		Meyerveldstraat
0,7	<b>51,3</b>		g.a.	0,2	<b>51,5</b>		De Pluimpapaver
1,6	<b>53,1</b>		Tieltsebaan	2,2	<b>55,3</b>		g.a.
0,3	<b>55,6</b>		3 GELRODE	2,1	<b>57,7</b>		Holsbeeksesteenweg
0,3	<b>58,0</b>		g.a.	1,3	<b>59,3</b>		ROTSELAAR/ HAACHT
0,9	<b>60,2</b>		ROTSELAAR	6,6	<b>66,8</b>		WERCHTER
0,8	<b>67,6</b>		WAKKERZEEL	2,1	<b>69,7</b>		!! 't Schuurke, ↗
1,0	<b>70,7</b>		Wijgmaalse steenweg	0,5	<b>71,2</b>		Rest. Dumon (Wilgen)
0,4	<b>71,6</b>		!! = Fietsstraat	0,6	<b>72,2</b>		g.a.
0,2	<b>72,4</b>		g.a.	1,4	<b>73,8</b>		WEZEMAEL
1,6	<b>75,4</b>		Gildenstraat	0,7	<b>76,1</b>		g.a.
0,3	<b>76,4</b>		Langestraat	1,2	<b>77,6</b>		AARSCHOT
3,8	<b>81,4</b>		De Blauwmolen	0,8	<b>82,2</b>		De Blauwmolen
				0,0	<b>0,0</b>		

1,2	<b>1,2</b>		Kerkstraatje	0,4	<b>1,6</b>		g.a.
1,1	<b>2,7</b>		B&B Het Rooj	2,9	<b>5,6</b>		Roth <span style="border: 1px solid black; padding: 2px;">Lubbeek</span>
0,4	<b>6,0</b>		Konterstraat	0,9	<b>6,9</b>		Gemperhaagweg
0,2	<b>7,1</b>		Schubbeekstraat	0,9	<b>8,0</b>		! Spicht
1,1	<b>9,1</b>		Wauwerdries	0,8	<b>9,9</b>		Wauwerdries
0,6	<b>10,5</b>		Grotendries	0,8	<b>11,3</b>		Grotendries
0,6	<b>11,9</b>		g.a.	2,3	<b>14,2</b>		TIENEN 8
0,3	<b>14,5</b>		MEENSEL- KIEZEGEM	2,3	<b>16,8</b>		KIEZEGEM
1,8	<b>18,6</b>		monument Eddy Merckx	0,4	<b>19,0</b>		Tieltsestraat
1,2	<b>20,2</b>		g.a.	1,2	<b>21,4</b>		MOLENBEEK- WERSBEEK 5
2,7	<b>24,1</b>		!!! g.a.	2,2	<b>26,3</b>		6 SCHERPEN- HEUVEL/ ZICHEM
3,3	<b>29,6</b>		Houwaartstraat	0,4	<b>30,0</b>		SCHERPENHEUV EL
1,3	<b>31,3</b>		↗P-route	0,2	<b>31,5</b>		HERENTALS 29 <span style="border: 1px solid black; padding: 2px;">N212</span>
2,3	<b>33,8</b>		HERENTALS 27	1,7	<b>35,5</b>		DEURNE 8
1,1	<b>36,6</b>		TESSENDERLO	1,3	<b>37,9</b>		DEURNE 6
2,9	<b>40,8</b>		DIEST 7	1,5	<b>42,3</b>		DIEST 5
1,6	<b>43,9</b>		SCHAFFEN- Centrum	0,7	<b>44,6</b>		g.a.
0,6	<b>45,2</b>		Vroentestraat	0,1	<b>45,3</b>		g.a.
0,2	<b>45,5</b>		Molenstraat	3,9	<b>49,4</b>		Zelemsebaan

0,2	<b>49,6</b>		LUMMEN 4	1,1	<b>50,7</b>		Mellaerstraat
4,0	<b>54,7</b>		t Wit Paard	2,1	<b>56,8</b>		Centrum <span style="border: 1px solid black; padding: 2px;">N717</span>
0,5	<b>57,3</b>		andere richtingen	0,0	<b>57,3</b>		10 ZOLDER
3,9	<b>61,2</b>		De Zwerver	0,1	<b>61,3</b>		Veldstraat
2,8	<b>64,1</b>		EVERSEL	1,0	<b>65,1</b>		Everselkiezel
1,6	<b>66,7</b>		Autocars De Valk / De Veenlanden	1,4	<b>68,1</b>		Kiezelvoortweg
1,3	<b>69,4</b>		g.a.	0,4	<b>69,8</b>		Voortstraat
1,3	<b>71,1</b>		g.a.	0,4	<b>71,5</b>		Helderbeekstraat
0,3	<b>71,8</b>		Vrevijverstraat	1,1	<b>72,9</b>		g.a.
0,2	<b>73,1</b>		WZC Corsala	0,6	<b>73,7</b>		Hamburgerhoek
0,8	<b>74,5</b>		Ganzendijk	0,3	<b>74,8</b>		g.a.
0,2	<b>75,0</b>		aankomst/arrivéé				