

























































































Clubrally 10 november 2018				→			km
na	km			na	km		
0,0	0,0			0,4	0,4		Beringen 4
3,2	3,6		LEOPOLDSBURG 9	0,6	4,2		P-route
0,5	4,7		G.A. geen aanduiding	1,9	6,6		E313
1,6	8,2		Beelkenswijer	0,1	8,3		Beelkenswijer
0,1	8,4		Beelkenswijer	0,9	9,3		G.A.
0,6	9,9		DE WEVEN	1,0	10,9		Paalse Plas
1,1	12,0		G.A.	0,2	12,2		Deurnestraat
0,7	12,9		Brelaarstraat	1,0	13,9		G.A.
3,5	17,4		Café De Vleugt	3,2	20,6		4 DIEST (Schaffen-Centrum)
0,8	21,4		VRAAG 1				weg vervolgen, teller op 0
1,2	1,2		DIEST	1,1	2,3		G.A.
0,3	2,6		G.A.	0,2	2,8		Den Amer
0,7	3,5		HASSELT/Leuven ^{R26}	1,2	4,7		SCHERPENHEUVEL 5
3,3	8,0		!!! G.A. Kroonstraat	1,6	9,6		Steenweg Diest
1,6	11,2		3 SCHERPENHEUVEL	0,8	12,0		SCHERPENHEUVEL 2
0,7	12,7		!! Vossekotstraat	1,7	14,4		SCHERPENHEUVEL
0,4	14,8		6 BEKKEVOORT	1,4	16,2		BEKKEVOORT
5,0	19,4		MOLENBEEK/WERSBEEK	2,2	21,6		G.A.
4,2	25,8		ATTENRODE	5,8	31,6		KUMTICH
0,6	32,2		4 TIENEN	0,6	32,8		KUMTICH
0,6	33,4		VRAAG 2				weg vervolgen teller op 0
2,0	2,0		1 KUMTICH	0,5	2,5		OORBEEK/HOXEM
2,9	5,4		MELDERT/HOEGAARDEN	1,5	6,9		HOEGAARDEN/HAUTHEM
0,5	7,4		!!! HOEGAARDEN-Centrum	0,4	7,8		HOEGAARDEN-Centrum

0,6	8,4		HOEGAARDEN-Centrum	1,4	9,8		G.A. (Gasthuisstraat)	
0,7	10,5		Tommestraat	0,2	10,7		GELDENAKEN N 221	
1,3	12,0		GOETSENHOVEN 4/ OUTGAARDEN	0,9	12,9		GOETSENHOVEN	
2,1	15,0		doorgaand verkeer	1,5	16,5		MEER/ HELECINE/ HANNUIT	
6,8	23,3		2 RACOUR/ LANDEN	1,6	24,9		LANDEN	
4,0	28,9		St. Norbertusstraat	0,5	29,4		GINGELOM/ ZOUTLEEUW	
3,8	33,2		BORGWORM/ NIEL	2,7	35,9		BORLO/ MIELEN	
1,7	37,6		2 BUVINGEN	1,6	39,2		MIELEN BOVEN-AALST 3	
		weg vervolgen teller op 0					Vraag 3	
0,0	2,6		8 ST TRUIDEN	5,0	7,6		ST TRUIDEN	
0,9	8,5		TONGEREN/ BORGLOON	1,7	10,2		ZEPPEREN/ ORDINGEN	
3,1	13,3		WELLEN/ ULBEEK	2,0	15,3		1 BEURS	
2,9	18,2		ST-JORIS	1,2	19,4		ALKEN-Centrum	
0,1	19,5		KOZEN	1,7	21,2		G.A.	
3,7	24,9		STEVOORT	2,5	27,4		5 KURINGEN/ HERK DE STAD	
0,2	27,6		7 ALKEN	1,3	28,9		G.A. (Kermtstraat)	
3,2	32,1		G.A.	1,3	33,4		G.A.	
1,5	34,9		G.A.	3,0	37,9		i TOERISME VRAAG 4	
	0,0		keer terug naar rond punt en weg vervolgen =Heusden-Zolder 7					
4,2	4,2		3 Heusden N72	1,8	6,0		Heusden-Centrum	
1,3	7,3		Koersel 3	3,0	10,3		Beverlo 5 N772	
0,4	10,7		VAGANT					